

**NOTICE!!**

**These documents have been scanned!**

**Do not place un-scanned documents beneath this notice!**

**Do not remove this notice from this file!**

GPO Jacket No. 560-102  
Print Order 61540  
Rise Business Services, LLC  
Job=AZ15 7/15/2019



Box Number= AZ15158



Claim Begin-End: AMC344095-AMC344095

**1 Initial Receipt**



AZ15158-4

AMC343903-AMC344575

Date Prepared: June 19, 1997

Lead A MC Number: A MC 344095

Ending A MC Number: A MC

CLAIM INDEX

SERIAL NUMBER

CLAIM NAME

CLAIMANT'S NAME

A MC 344095

FAYRO #3

PAUL L. ROBERTS  
FAYE M. ROBERTS



UNITED STATES  
DEPARTMENT OF THE INTERIOR  
BUREAU OF LAND MANAGEMENT

RECEIPT AND ACCOUNTING ADVICE

NO. 2296418 04

TC/AZ

01/06/97

Subject: LOCATION & SERVICE FEE 1997  
Applicant: CLAIM MAINTENANCE FEE 1997 - 1  
FAYE & PAUL ROBERTS  
2821 WYANDOTTE  
LAS VEGAS NV 89102

2	2	11	25.00
2	2	12	10.00
2	2	13	100.00

Remitter: CK 3857  
702-876-3907

ENTERED IN COMPUTER

JAN 28 1997 *[Signature]*

Assignor:

LEASE MANAGEMENT DATA  NEW  UPDATE  PAYMENT

ORIGINAL SERIAL NO.	ASG.	TYPE	ST.	CTY.	FUND SYMBOL	ACRES/UNITS	RATE
AMC 344095							

AMOUNT	ANV. DATE	EXP. DATE	BILL CYC.	S/C	DISTRICT	NEXT BILL	MISC. DATA	U of M	ACTUAL UNITS

ASSIGNMENT SERIAL NO.	ASG.	TYPE	ST.	CTY.	FUND SYMBOL	ACRES/UNITS	RATE

AMOUNT	ANV. DATE	EXP. DATE	BILL CYC.	S/C	DISTRICT	NEXT BILL	MISC. DATA	U of M	ACTUAL UNITS

APPLY REMITTANCE

ACTION	FUND SYMBOL	CTY.	AMOUNT
FILING FEE			
RENTAL			
UNEARNED			
REFUND			
TOTAL			
AMOUNT DUE			

Remarks:

BY:

DATE:

- Lease in Escrow?
- KGS? Of Interest?
- Auto Escalates? Operating Rights?
- Auto Renew? Operator
- Bond Filed?

FOR MMS USE ONLY

BILLEE NUMBER	FOREST REFUGE
OCS SECTION CODE	



UNITED STATES  
DEPARTMENT OF THE INTERIOR  
BUREAU OF LAND MANAGEMENT

RECEIPT AND ACCOUNTING ADVICE

NO. 2296418 04

TC/AZ

01/06/97

Subject: LOCATION & SERVICE FEE 1997 2 2 11 25.00  
 Applicant: CLAIM MAINTENANCE FEE 1997 - 1 2 2 12 10.00  
 FAYE & PAUL ROBERTS 2 2 13 100.00  
 2821 WYANDOTTE  
 LAS VEGAS NV 89102

CK 3857

Remitter: 702-876-3907

*ERS/B*

Assignor:

LEASE MANAGEMENT DATA									
<input type="checkbox"/> NEW <input type="checkbox"/> UPDATE <input type="checkbox"/> PAYMENT									
ORIGINAL SERIAL NO.	ASG.	TYPE	ST.	CTY.	FUND SYMBOL			ACRES/UNITS	RATE
AMC 344095									
AMOUNT	ANV. DATE	EXP. DATE	BILL CYC.	S/C	DISTRICT	NEXT BILL	MISC. DATA	U of M	ACTUAL UNITS
ASSIGNMENT SERIAL NO.	ASG.	TYPE	ST.	CTY.	FUND SYMBOL			ACRES/UNITS	RATE
AMOUNT	ANV. DATE	EXP. DATE	BILL CYC.	S/C	DISTRICT	NEXT BILL	MISC. DATA	U of M	ACTUAL UNITS

APPLY REMITTANCE			
ACTION	FUND SYMBOL	CTY.	AMOUNT
FILING FEE			
RENTAL			
UNEARNED			
REFUND			
TOTAL			
AMOUNT DUE			

Remarks:

BY: \_\_\_\_\_ DATE: \_\_\_\_\_

Lease in Escrow?  
 KGS?                      Of Interest?  
 Auto Escalates?            Operating Rights?  
 Auto Renew?                Operator  
    Bond Filed?

FOR MMS USE ONLY		
BILLEE		FOREST REFUGE
NUMBER		
OCS SECTION		
CODE		



**NOTICE!!**

**These documents have been scanned!**

**Do not place un-scanned documents beneath this notice!**

**Do not remove this notice from this file!**

GPO Jacket No. 560-102  
Print Order 61540  
Rise Business Services, LLC  
Job=AZ15 7/15/2019



Box Number= AZ15158



Claim Begin-End: AMC344095-AMC344095

**2 Correspondence**



AZ15158-4

AMC343903-AMC344575





# United States Department of the Interior

BUREAU OF LAND MANAGEMENT

Arizona State Office

One North Central Avenue, Suite 800

Phoenix, Arizona 85004-4427

[www.blm.gov/az/](http://www.blm.gov/az/)

OCT 10 2018



In Reply Refer To:

3800 (9200) RM

AMC2154, AMC8580, AMC92863, AMC97284, AMC338324, AMC344095

CERTIFIED MAIL - RETURN RECEIPT REQUESTED No. 9214 8901 9403 8373 6881 11

## NOTICE

PAUL AND FAYE ROBERTS : This Notice Affects Those Claims  
700 AMARILLO AVE : Shown in the Block Below.  
PAHRUMP, NV 89048-5511 :

---

AMC2154, AMC2156, AMC8580, AMC92863, AMC92865, AMC92866, AMC97287,  
AMC338324, AMC344095  
FAYRO #1, YELLOW NUGGET, GOLDEN MISS FIT, FAYRO #2, FAYRO #4, FAYRO #5,  
GOLDEN FINK, FAYRO #97, FAYRO #3

---

### Maintenance Fee Waiver Held for Rejection

This office received the Maintenance Fee Waiver Certification (waiver) for the above listed mining claim(s). The waiver is not properly completed and does not meet the annual filing requirements.

In accordance with 43 Code of Federal Regulations (CFR) 3835.10, the name, address, and original signatures of all owners of the mining claim must be included on the waiver form. Please correct the discrepancy as noted below:


The waiver was filed on a form that has expired. You must provide the waiver information on the enclosed current form.

In order to correct the defect in the waiver, per 43 CFR 3835.93, you must provide this office with the requested information within 60 days of your receipt of this notice. If you are unable to provide this information, you have the option of paying the annual maintenance fee of \$155 per claim (\$155 per 20 acres for placer claims larger than 20 acres). If we do not receive the

requested corrections or the maintenance fees within the 60-day time frame, the claim(s) will be declared forfeited and closed.

If additional information is required, please contact RéAnn Myers at 602-417-9413. Please include your AMC serial number(s) on all correspondence.

Sincerely,



Lucas Lucero  
Deputy State Director  
Lands, Minerals and Energy Division



Date Produced: 10/22/2018

ConnectSuite Inc.:

The following is the delivery information for Certified Mail™/RRE item number 9214 8901 9403 8373 6881 11. Our records indicate that this item was delivered on 10/15/2018 at 04:41 p.m. in PAHRUMP, NV 89048. The scanned image of the recipient information is provided below.

Signature of Recipient :

A handwritten signature in black ink, appearing to be "R. M. O.", written in a cursive style.

Address of Recipient :

700  
Amavillo

Thank you for selecting the Postal Service for your mailing needs. If you require additional assistance, please contact your local post office or Postal Service representative.

Sincerely,  
United States Postal Service

The customer reference number shown below is not validated or endorsed by the United States Postal Service. It is solely for customer use.

Customer Reference Number: C1025973.5930977



*Robert 10/19/09  
Abunda 10/19/09*

OCT 21 2009

In Reply Refer To:  
3800 (AZ-933) RE  
AMC2154/AMC8580/AMC92863/AMC97284  
AMC185940/AMC338324/ AMC339088  
AMC344095

CERTIFIED MAIL - RETURN RECEIPT REQUESTED 7008 2810 0000 6281 4786

NOTICE

Larry W. Roberts	:	AMC2154, AMC2156, AMC8580
Paul L. Roberts	:	AMC92863, AMC92865-AMC92866
Faye M. Roberts	:	AMC97287, AMC185940-AMC185947,
700 Amarillo Ave.	:	AMC328324-AMC338325, AMC339088,
Pahrump, NV 89048	:	AMC344095
	:	Fayro #1, Yellow Nugget, Golden Miss Fit,
	:	Fayro #2, Fayro #4-Fayro #5, Golden Fink,
	:	Fayro #14-Fayro #21, Fayro #97-Fayro #98,
	:	Fayro #17A, Fayro #3

Additional Information Required

On January 15, 2009, we received two Maintenance Fee Waiver Certifications (small miner waivers) submitted together, which cover the 19 mining claims listed above. The waivers are from Larry W. Roberts, Paul L. Roberts, and Faye M. Roberts. We require further information in order to verify the validity of the small miner waivers.

To qualify for a small miner waiver, you and all related parties must hold no more than a total of 10 mining claims or sites nationwide. Title 43 Code of Federal Regulations (CFR) 3835.1(b) and 3835.11(a)(1). "Related party means a) the spouse and dependent children of the claimant as defined in section 152 of the Internal Revenue Code of 1986 [26 U.S.C. section 152]; or, b) a person who controls, is controlled by, or is under common control with the claimant." "Control means actual control, legal control, or the power to exercise control through or by common directors, officers, stockholders, a voting trust, or a holding company or Investment Company, or any other means." 43 CFR 3830.5.

Larry W. Roberts, Paul L. Roberts, and Faye M. Roberts are all located at the same address of: 700 Amarillo Avenue, Pahrump, Nevada 89048. Please provide a statement with a notarized

signature from each of these individuals, describing the relationship between Larry W. Roberts, Paul L. Roberts, and Faye M. Roberts.

Please provide the documents requested within 60 days of receipt of this letter. If we do not receive the requested information, the small miner waivers will be denied and the claims will be forfeited.

If you have questions regarding this Notice, please contact Rod Ebert at 602-417-9397. Please include your AMC serial number(s) on all correspondence.

Alvin L. Burch  
Group Administrator  
Renewable and Mineral Resources

REbert:lm:101909

**SENDER: COMPLETE THIS SECTION**

**COMPLETE THIS SECTION ON DELIVERY**

- Complete items 1, 2, and 3. Also complete item 4 if Restricted Delivery is desired.
- Print your name and address on the reverse so that we can return the card to you.
- Attach this card to the back of the mailpiece, or on the front if space permits.

A. Signature  
 X *J. J. Roberts*  Agent  
 Address

B. Received by (Printed Name) \_\_\_\_\_ C. Date of Delivery  
 \_\_\_\_\_ 10-24-04

D. Is delivery address different from item 1?  Yes  
 If YES, enter delivery address below:  No

1. Article Addressed to:

Larry W. Roberts, Paul L. Roberts,  
 Faye M. Roberts  
 700 Amarillo Ave.  
 Pahrump, NV 89048  
 AZ933 RE AMC2154 - AMC344095

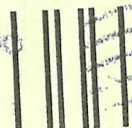
3. Service Type

Certified Mail  Express Mail  
 Registered  Return Receipt for Merchandise  
 Insured Mail  C.O.D.

4. Restricted Delivery? (Extra Fee)  Yes

2. Article Number  
 (Transfer from service label) 7008 2810 0000 6281 4786

UNITED STATES POSTAL SERVICE



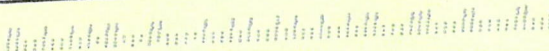
First-Class Mail  
 Postage & Fees Paid  
 USPS  
 Permit No. G-10

• Sender: Please print your name, address, and ZIP+4 in this box •

ARIZONA  
 BUREAU OF LAND MANAGEMENT  
 ARIZONA STATE OFFICE  
 ONE NORTH CENTRAL AVENUE  
 SUITE 800  
 PHOENIX, AZ 85004-2203

NOV 2 2:50 P

RECEIVED  
 ARIZONA STATE OFFICE





OFFICIAL COPIES /CF/ /SD READ/ /GROUP/ /SECTION/ /AUTHOR/

*mg yfca 7/1/97*

*6/25/97 SR*  
3800 (952.3) SR  
A MC 344095

JUL 01 1997

Mr. Paul L. Roberts  
2821 Wyandotte  
Las Vegas, Nevada 89102

Dear Mr. Roberts:

The enclosed list identifies the serial number that has been assigned to your mining claim location notice received by this office on January 6, 1997.

The regulations require you to identify the claim name and A MC serial number of each claim, and the claimant's name and address on all future documents and correspondence filed with the Bureau of Land Management (BLM).

The acknowledgment does not verify that your claims have been located on lands open to mineral entry or are encumbered by rights of other mining claimants. Only those mining claims that are entirely located on private or Federal lands that are not open to mineral entry will be officially declared void by a BLM Decision.

Please advise this office of all changes of address, authorized agents, and transfers of ownership.

Transfers of ownership are governed by 43 CFR 3833.3(a) which states that, "Whenever the owner of an unpatented mining claim, mill site or tunnel site, which has been recorded in accordance with 43 CFR 3833.1, sells, assigns, or otherwise conveys all or any part of his interest in the claim, his transferee shall file in the proper BLM office within 60 days after the completion of the transfer..." A service charge of \$5 per claim is required for all transfers.

**PLEASE NOTE:** Unless you have already paid in advance, the next annual maintenance fee payment or maintenance fee payment waiver certification is due on or before August 31, 1997.

By keeping our records current, we will be able to provide better public service. **All future correspondence from this office will be sent only to the above name and address unless otherwise instructed.**

If any of the information listed on the enclosure is not correct, please notify this office in writing at our new address printed above. If additional assistance is needed, call (602) 417-9518.

Sincerely,

**/s/ Mary Jo Yoas**

Mary Jo Yoas  
Chief, Lands and Minerals Adjudication

Enclosure

This serves as notification to the following:

Faye M. Roberts

SRIVAS:ers:6/19/97:344095

Date Prepared: June 19, 1997

Lead A MC Number: A MC 344095

Ending A MC Number: A MC

CLAIM INDEX

SERIAL NUMBER

CLAIM NAME

CLAIMANT'S NAME

A MC 344095

FAYRO #3

PAUL L. ROBERTS  
FAYE M. ROBERTS



**NOTICE!!**

**These documents have been scanned!**

**Do not place un-scanned documents beneath this notice!**

**Do not remove this notice from this file!**

GPO Jacket No. 560-102  
Print Order 61540  
Rise Business Services, LLC  
Job=AZ15 7/15/2019



Box Number= AZ15158



Claim Begin-End: AMC344095-AMC344095

**3 Transfers**



AZ15158-4

AMC343903-AMC344575

**NO  
DOCUMENTS  
FOUND**

NO DOCUMENTS FOUND  
NO DOCUMENTS FOUND



**NOTICE!!**

**These documents have been scanned!**

**Do not place un-scanned documents beneath this notice!**

**Do not remove this notice from this file!**

GPO Jacket No. 560-102  
Print Order 61540  
Rise Business Services, LLC  
Job=AZ15 7/15/2019



Box Number= AZ15158



Claim Begin-End: AMC344095-AMC344095

**4 Annual Filings**



AZ15158-4

AMC343903-AMC344575

UNITED STATES  
DEPARTMENT OF THE INTERIOR  
BUREAU OF LAND MANAGEMENT  
**MAINTENANCE FEE WAIVER CERTIFICATION**

83

*[Handwritten Signature]*

2154  
8580  
92863  
338324  
344095  
FORM APPROVED  
OMB NO. 1004-0114  
Expires: January 31, 2020  
97284

SEE INSTRUCTIONS ON PAGE 2

- This small miner waiver is filed for the assessment year beginning on September 1, 2019 and ending on September 1, 2020
- The undersigned and all related parties owned ten or fewer mining claims, mill, or tunnel sites located and maintained on Federal lands in the United States of America on September 1, 2019
- The undersigned have performed the assessment work required by law for each mining claim listed prior to filing this waiver and understand that by filing this waiver the undersigned must file an affidavit of assessment work with the Bureau of Land Management (BLM) by the December 30th following the filing of this waiver
- The undersigned understand that if the assessment work obligation has not yet come due under 30 U.S.C. 28 (for those claims in their first assessment year only) a notice of intent to hold reciting this condition must be recorded by the December 30th following the filing of this waiver
- The undersigned understand that mill and tunnel sites may also be listed on this waiver and be waived from payment of the maintenance fee, and that a notice of intent to hold for these sites is required to be filed with the BLM by the December 30th following the filing of this waiver
- The undersigned understand and acknowledge that pursuant to 43 U.S.C. 1212 and 18 U.S.C. 1001, the filing or recording of a false, fictitious, or fraudulent document with the BLM may result in a fine of up to \$250,000, a prison term not to exceed five years, or both.
- The mining claims, mill or tunnel sites for which this waiver from payment of the maintenance fees is requested are:

CLAIM OR SITE NAME	BLM RECORDATION SERIAL NUMBER
1. Yellow Nugget	AMC 2156
2. FAYRO #1	AMC 2154
3. Golden Miss FIT	AMC 8580
4. FAYRO #2	AMC 92863
5. FAYRO #4	AMC 92865
6. FAYRO #5	AMC 92866
7. Golden Fink	AMC 97287
8. FAYRO #97	AMC 338324
9. FAYRO #3	AMC 344095
10.	

The owner(s) claimant(s) of the above mining claims and sites are:

<p><u>FAYE M. ROBERTS</u> (Owner's Name - Please Print) <u>700 AMARILLO AVE</u> (Owner's Mailing Address)</p>	<p><u>Faye M. Roberts</u> (Owner's Signature) <u>Pahrump</u> <u>NV</u> <u>89049</u> (City) (State) (Zip Code)</p>
<p><u>PAUL L. ROBERTS</u> (Owner's Name - Please Print) <u>700 AMARILLO AV</u> (Owner's Mailing Address)</p>	<p><u>Paul L. Roberts</u> (Owner's Signature) <u>Pahrump</u> <u>NV</u> <u>89049</u> (City) (State) (Zip Code)</p>
<p>_____ (Owner's Name - Please Print)</p>	<p>_____ (Owner's Signature)</p>
<p>_____ (Owner's Mailing Address)</p>	<p>_____ (City) (State) (Zip Code)</p>
<p>_____ (Owner's Name - Please Print)</p>	<p>_____ (Owner's Signature)</p>
<p>_____ (Owner's Mailing Address)</p>	<p>_____ (City) (State) (Zip Code)</p>

RECEIVED  
 PHOENIX ARIZONA  
 2019 JUN 12 P 3:03  
 MAIL STOP 9110

**ENTERED**  
**SEP 18 2019**  
 BY: *[Signature]*

*[Handwritten Signature]*



CLARITY COPY

Form 3830-2  
(January 2017)

UNITED STATES  
DEPARTMENT OF THE INTERIOR  
BUREAU OF LAND MANAGEMENT  
**MAINTENANCE FEE WAIVER CERTIFICATION**

FORM APPROVED  
OMB NO. 1004-0114  
Expires: January 31, 2020

SEE INSTRUCTIONS ON PAGE 2

1. This small miner waiver is filed for the assessment year beginning on September 1, \_\_\_\_\_ and ending on September 1, \_\_\_\_\_.
2. The undersigned and all related parties owned ten or fewer mining claims, mill, or tunnel sites located and maintained on Federal lands in the United States of America on September 1, \_\_\_\_\_.
3. The undersigned have performed the assessment work required by law for each mining claim listed prior to filing this waiver and understand that by filing this form, the undersigned must file an affidavit of assessment work with the Bureau of Land Management (BLM) by the December 30th following the filing of this waiver.
4. The undersigned understand that if the assessment work obligation has not yet come due under 30 U.S.C. 28 (for those claims in their first assessment year only), a notice of intent to hold reciting this condition must be recorded by the December 30th following the filing of this waiver.
5. The undersigned understand that mill and tunnel sites may also be listed on this waiver and be waived from payment of the maintenance fee, and that a notice of intent to hold for these sites is required to be filed with the BLM by the December 30th following the filing of this waiver.
6. The undersigned understand and acknowledge that pursuant to 43 U.S.C. 1212 and 18 U.S.C. 1001, the filing or recording of a false, fictitious, or fraudulent document with the BLM may result in a fine of up to \$250,000, a prison term not to exceed five years, or both.
7. The mining claims, mill or tunnel sites for which this waiver from payment of the maintenance fees is requested are:

CLAIM OR SITE NAME	BLM RECORDATION SERIAL NUMBER
1. Yellow Nugget	AMC 2156
2. Fayro #1	AMC 2154
3. Golden Miss Fit	AMC 8580
4. Fayro #2	AMC 92863
5. Fayro #4	AMC 92865
6. Fayro #5	AMC 92866
7. Golden Fink	AMC 97287
8. Fayro #97	AMC 338324
9. Fayro #3	AMC 344095
10.	

RECEIVED  
 BLM AUSTIN OFFICE  
 2019 JUN 12 PM 3:03  
 PHOENIX, ARIZONA

The owner(s) (claimants) of the above mining claims and sites are:

Faye M. Roberts

\_\_\_\_\_  
 (Owner's Name - Please Print)  
 700 Amarillo Ave  
 \_\_\_\_\_  
 (Owner's Mailing Address)

\_\_\_\_\_  
 (Owner's Signature)  
 Pahrump NV 89048  
 \_\_\_\_\_  
 (City) (State) (Zip Code)

Paul L. Roberts

\_\_\_\_\_  
 (Owner's Name - Please Print)  
 700 Amarillo Ave  
 \_\_\_\_\_  
 (Owner's Mailing Address)

\_\_\_\_\_  
 (Owner's Signature)  
 Pahrump NV 89048  
 \_\_\_\_\_  
 (City) (State) (Zip Code)

\_\_\_\_\_  
 (Owner's Name - Please Print)  
 \_\_\_\_\_  
 (Owner's Mailing Address)

\_\_\_\_\_  
 (Owner's Signature)  
 \_\_\_\_\_  
 (City) (State) (Zip Code)

\_\_\_\_\_  
 (Owner's Name - Please Print)  
 \_\_\_\_\_  
 (Owner's Mailing Address)

\_\_\_\_\_  
 (Owner's Signature)  
 \_\_\_\_\_  
 (City) (State) (Zip Code)

(Continued on page 2)

Form 2930-2  
(January 2017)

UNITED STATES  
DEPARTMENT OF THE INTERIOR  
BUREAU OF LAND MANAGEMENT

FORM APPROVED  
OMB NO. 1004-0114  
Expires: January 31, 2022

MAINTENANCE FEE WAIVER CERTIFICATION

SEE INSTRUCTIONS ON PAGE 2

1. This small miner waiver is filed for the assessment year beginning on September 1, 2019 and ending on September 1, 2020
2. The undersigned and all related parties owned ten or fewer mining claims, mill, or tunnel sites located and maintained on Federal lands in the United States of America on September 1, 2019
3. The undersigned have performed the assessment work required by law for each mining claim listed prior to filing this waiver and understand that by filing the undersigned must file an affidavit of assessment work with the Bureau of Land Management (BLM) by the December 30th following the filing of this
4. The undersigned understand that if the assessment work obligation has not yet come due under 30 U.S.C. 28 (for those claims in their first assessment year) a notice of intent to hold reciting this condition must be recorded by the December 30th following the filing of this waiver
5. The undersigned understand that mill and tunnel sites may also be listed on this waiver and be waived from payment of the maintenance fee, and that a notice of intent to hold for these sites is required to be filed with the BLM by the December 30th following the filing of this waiver
6. The undersigned understand and acknowledge that pursuant to 43 U.S.C. 1212 and 18 U.S.C. 1001, the filing or recording of a false, fictitious, or fraudulent document with the BLM may result in a fine of up to \$250,000, a prison term not to exceed five years, or both.
7. The mining claims, mill or tunnel sites for which this waiver from payment of the maintenance fees is requested are

CLAIM OR SITE NAME	BLM RECORDATION SERIAL NUMBER
1. Yellow Nugget	AMC 2156
2. FAYRO #1	AMC 2154
3. Golden Miss FIT	AMC 8580
4. FAYRO #2	AMC 92863
5. FAYRO #4	AMC 92865
6. FAYRO #5	AMC 92866
7. Golden FINK	AMC 97287
8. FAYRO #97	AMC 338324
9. FAYRO #3	AMC 344095
10.	

The owner(s) (claimant) of the above mining claims and sites are

FAYE M. ROBERTS  
 (Owner's Name - Please Print)  
700 AMARILLO AVE  
 (Owner's Mailing Address)

Faye M. Roberts  
 (Owner's Signature) 89048  
Pahrump NV 896  
 (City) (State) (Zip)

PAUL L. ROBERTS  
 (Owner's Name - Please Print)  
700 AMARILLO AV  
 (Owner's Mailing Address)

Paul L. Roberts  
 (Owner's Signature) 89040  
Pahrump NV 89  
 (City) (State) (Zip)

(Owner's Name - Please Print)

(Owner's Mailing Address)

(Owner's Name - Please Print)

(Owner's Mailing Address)

Paul L. Roberts  
 (Owner's Signature) 89040  
Pahrump NV 89  
 (City) (State) (Zip)

2019 JUN 12 P 3:03  
 BLM AZ STATE OFFICE  
 PHOENIX, ARIZONA

(Owner's Signature)

(City) (State) (Zip)

4  
WHEN RECORDED RETURN TO:

PAUL ROBERTS  
700 WEST AMARILLO AVE  
PAHRUMP, NV 89048

  
**FEE# 2019028305**

OFFICIAL RECORDS  
OF MOHAVE COUNTY  
KRISTI BLAIR,  
COUNTY RECORDER



05/24/2019 01:13 PM Fee: \$10.00

PAGE: 1 of 4

## MAINTENANCE FEE WAIVER CERTIFICATION

RECEIVED  
DPM AZ STATE OFFICE  
2019 JUN 12 P 3:03  
PHOENIX, ARIZONA

LL

CERTIFIED MAIL



PRESS FIRMLY TO S

7016 2070 0000 3187 9289

SS FIRMLY TO SEAL



U.S. POSTAGE PAID  
PM 2-Day  
PAHRUMP, NV  
89060  
JUN 10, 19  
AMOUNT

\$13.65

R2304W120102-11

1006

85004

# PRIORITY<sup>®</sup> ★ MAIL ★



DATE OF DELIVERY SPECIFIED\*



USPS TRACKING<sup>™</sup> INCLUDED\*



INSURANCE INCLUDED\*



PICKUP AVAILABLE

\* Domestic only

WHEN USED INTERNATIONALLY,  
A CUSTOMS DECLARATION  
LABEL MAY BE REQUIRED.



Mr. Paul L. Roberts  
700 Amarillo Ave  
Pahrump, NV 89048-5511

TO:

BLM  
ONE NORTH CENTRAL AVE  
suite 800

20  
claim

Phoenix AZ

85004-4427

RECEIVED  
BLM AZ STATE OFFICE  
2019 JUN 12 P 3:02  
PHOENIX, ARIZONA



This envelope is made from post-consumer waste. Please recycle - again.



PS00001000014

EP14F July 2013  
OD: 12.5 x 9.5

VISIT US AT [USPS.COM](http://USPS.COM)<sup>®</sup>  
ORDER FREE SUPPLIES ONLINE



UNITED STATES  
POSTAL SERVICE.

This packaging is the property of the U.S. Postal Service<sup>®</sup> and is provided solely for use in sending Priority Mail<sup>®</sup> shipments. Misuse may be a violation of federal law. This packaging is not for resale. EP14F © U.S. Postal Service; July 2013; All rights reserved.



When Recorded Return Document

DAVID G. Roberts  
1140 JANET LN  
PAHRUMP NV  
89060

MAIL BACK TO  
PAUL L. Roberts  
700 AMARILLO AV  
PAHRUMP NV  
89048

AMC 2154  
8586  
92863  
97284  
338324  
339088  
344095  
349366  
357119  
396451  
430259

Check here is this is a change of address.

Telephone: \_\_\_\_\_

E-mail address: phroberts1@aol.com

**AFFIDAVIT OF PERFORMANCE OF ANNUAL WORK**

1. State of Arizona, County of Mohave ss:

2. I (Name) DAVID G. Roberts

3. Reside at (Address) 1140 JANET LN

City PAHRUMP County NYC

BLM  
Date  
Stamp  
2018 MAR 26 P 2:06  
PHOENIX, ARIZONA  
RECEIVED

State NV Zip 89060 being duly sworn, depose and say that I am a citizen of the United States, more than eighteen years of age, and that all of the facts set forth in this affidavit, subject to the provisions and penalties of 18 U.S.C. 1001 pertaining to the filing of false, fictitious, or fraudulent statements with the United States, are true and correct according to the best of my knowledge, information and belief.

4. Owner's name and address (If not shown in Items 1-3 above),  
CYNTHIA L. Roberts, Ian Roberts, 1140 JANET LN

5. That I am personally acquainted with the mining claim(s). The work and improvements were made by and at the expense of the owner(s) of said claim(s). Said contiguous group of claims, listed on this document, are situated in the West Basin (optional) Mining District; Mohave County, Arizona.

being closed

Line No.	AMC NUMBER	CLAIM/SITE NAME	COUNTY RECORDER DATA (If available)	TWP	RNG	SEC
1	396451	FAYRO #98A	Book 17398 Pg 488	29N	17W	18
2	349366	FAYRO #6	Book 3014 Pg 83	29N	17W	18
3	357119	Bluebird	Book 4338 Pg 285	29N	17W	19
4						
5						
6						

20 CLAIMS PAID FOR  
21 LISTED ON FORMS.  
480 NOT ENTERED  
ON AMC 396451. CLAIM  
CLOSED FOR FAILURE TO  
CURE WAIVER. RW

ENTERED  
FEB 08 2018  
BY: [Signature]

# 4122046

3



BLM  
Date  
Stamp

PHOENIX, ARIZONA

2018 MAR 26 P 2:06

RECEIVED

7					
8					
9					
10					

6. That between the dates starting at 12 o'clock noon on September 1, 20 17 and ending at 12 o'clock noon on September 1, 20 18 at least \$ 2000.00 dollars worth of work and improvements were done and performed upon said claim(s) or upon one or more of a contiguous group of claims for the benefit of all, wholly or partly outside of a contiguous group of claims for the benefit of all, not including the location work.

7. That the following persons were employed to perform the work and improvements described herein: \_\_\_\_\_

DAVID G. ROBERTS, PAUL + FAYE ROBERTS, DWAYNE WATSON  
WHITE WATER MINING CO

8. That the work and improvements performed were: ROAD REPAIR, MINING EQUIPMENT

REPAIR, WATER DEV., PONDING, RECLAMATION, SECURITY, DISCOVERY DEV.  
BUILDING REPAIR + CONSTRUCTION, INSTALLATION OF MINING EQUIPMENT.

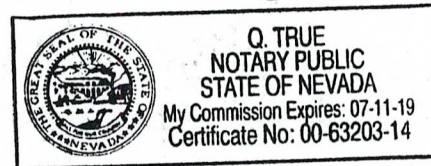
9. Dated: 2-26-18 Signature: Paul L. Roberts

SUBSCRIBED AND SWORN TO before me, a Notary Public, this 26<sup>th</sup> day of February 20 18

By: Paul Lawrence Roberts

Notary Public Q True

My Commission Expires 07-11-19



No. of Claims: \_\_\_\_\_ x \$10 = \_\_\_\_\_

Check No.: \_\_\_\_\_ Init. \_\_\_\_\_

Receipt No.: \_\_\_\_\_

For BLM Use Only

Bureau of Land Management  
Arizona State Office  
[www.blm.gov/az](http://www.blm.gov/az)

WHEN RECORDED RETURN TO:

PAUL L ROBERTS  
700 AMARILLO AVE  
PAHRUMP NV 86048

  
**FEE# 2018010598**

OFFICIAL RECORDS  
OF MOHAVE COUNTY  
KRISTI BLAIR,  
COUNTY RECORDER



03/02/2018 03:43 PM Fee: \$15.00

PAGE: 1 of 3

## AFFIDAVIT OF PERFORMANCE OF ANNUAL WORK

PHOENIX, ARIZONA

2018 MAR 26 P 2:06

RECEIVED  
COUNTY RECORDER  
PHOENIX

When Recorded Return Document to:

FAYE M. Roberts  
700 Amarillo Av.  
Pahrump NV  
89048

Check here if this is a change of address.

Telephone: 702-280-0000

E-mail address: FRoberts1@aol.com



FEE# 2018010597

OFFICIAL RECORDS  
OF MOHAVE COUNTY  
KRISTI BLAIR,  
COUNTY RECORDER



03/02/2018 03:43 PM Fee: \$15.00

PAGE: 1 of 2


**AFFIDAVIT OF PERFORMANCE OF ANNUAL WORK**

1. State of Arizona, County of Mohave ss:

2. I (Name) Larry W. Roberts

3. Reside at (Address) 3391 Hardy Ln

City Pahrump County NVC



State NV zip 89048 being duly sworn, depose and say that I am a citizen of the United States, more than eighteen years of age, and that all of the facts set forth in this affidavit, subject to the provisions and penalties of 18 U.S.C. 1001 pertaining to the filing of false, fictitious, or fraudulent statements with the United States, are true and correct according to the best of my knowledge, information and belief.

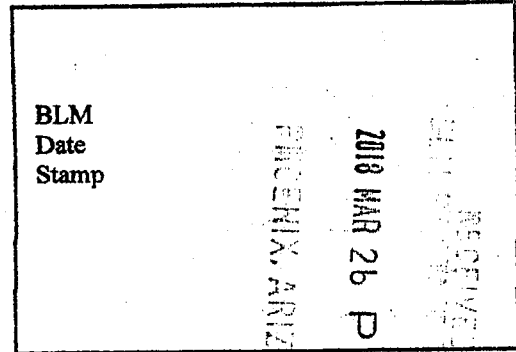
4. Owner's name and address (If not shown in Items 1-3 above). Barbra Bagha,  
David Roberts, Cynthia Roberts, 1140 Janet Ln,  
Pahrump NV, 89060

5. That I am personally acquainted with the mining claim(s). The work and improvements were made by and at the expense of the owner(s) of said claim(s). Said contiguous group of claims, listed on this document, are situated in the

Lost Basin (optional) Mining District; Mohave County, Arizona.

Line No.	AMC NUMBER	CLAIM/SITE NAME	COUNTY RECORDER DATA (if available)	TWP	RNG	SEC
1	430259	FAYRO 14A	2014046857	29N	18W	24
2	430260	FAYRO 14B	2014046858	29N	18W	24
3	430261	FAYRO 15A	2014046859	29N	18W	24
4	430262	FAYRO 15B	2014046860	29N	18W	24
5	430263	FAYRO 16A	2014046861	29N	18W	24
6	430264	FAYRO 16B	2014046862	29N	18W	24

9



7	430265	FAYRO 17C	2014046863	29N	18W	24
8	339088	FAYRO 17A	BK 2641 Pg 798	29N	18W	24
9	338325	FAYRO 98	2014037938	29N	17W	18
10						

6. That between the dates starting at 12 o'clock noon on September 1, 20 17 and ending at 12 o'clock noon on September 1, 20 18 at least \$ 20,000.00 dollars worth of work and improvements were done and performed upon said claim(s) or upon one or more of a contiguous group of claims for the benefit of all, wholly or partly outside of a contiguous group of claims for the benefit of all, not including the location work.

7. That the following persons were employed to perform the work and improvements described herein: LARRY ROBERTS, DAVID ROBERTS, CINDY ROBERTS, DWAYNE WATSON,  
WHITE WATER MINING CO,

8. That the work and improvements performed were: WATCHMAN, ROAD CONSTRUCTION & REPAIR,  
INSTALLATION OF MINING MACHINERY, BUILDINGS, ASSESSMENT WORK  
MEALS, WATER POND REPAIR

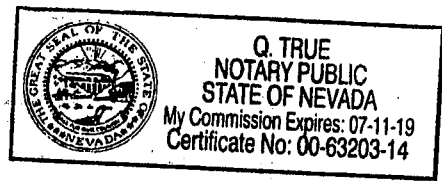
9. Dated: 2-26-18 Signature: Paul L. Roberts

SUBSCRIBED AND SWORN TO before me, a Notary Public, this 26<sup>th</sup> day of February 20 18

By: Paul Lawrence Roberts

Notary Public A True

My Commission Expires 07-11-19



Bureau of Land Management  
Arizona State Office  
[www.blm.gov/az](http://www.blm.gov/az)

No. of Claims: \_\_\_\_\_ x \$10 = \_\_\_\_\_  
 Check No.: \_\_\_\_\_ Init. \_\_\_\_\_  
 Receipt No.: \_\_\_\_\_  
 For BLM Use Only

When Recorded Return Document to

PAUL L. Roberts

700 AMARILLO AV  
PAHRUMP NV 89048

Check here is this is a change of address.

Telephone: 702-876-3907

E-mail address: plroberts@aol.com

  
**FEE# 2018010596**

OFFICIAL RECORDS  
OF MOHAVE COUNTY  
KRISTI BLAIR,  
COUNTY RECORDER



03/02/2018 03:43 PM Fee: \$15.00

PAGE: 1 of 2

**AFFIDAVIT OF PERFORMANCE OF ANNUAL WORK**

1. State of Arizona, County of MOHAVE ss:

2. I (Name) PAUL L. Roberts

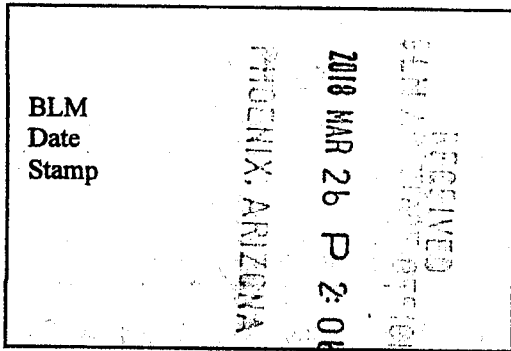
3. Reside at (Address) 700 AMARILLO AVE.

City PAHRUMP County NYE

State NV Zip 89048 being duly sworn, depose and say that I am a citizen of the United States, more than eighteen years of age, and that all of the facts set forth in this affidavit, subject to the provisions and penalties of 18 U.S.C. 1001 pertaining to the filing of false, fictitious, or fraudulent statements with the United States, are true and correct according to the best of my knowledge, information and belief.

4. Owner's name and address (If not shown in Items 1-3 above).  
FAYE M. Roberts

5. That I am personally acquainted with the mining claim(s). The work and improvements were made by and at the expense of the owner(s) of said claim(s). Said contiguous group of claims, listed on this document, are situated in the HOST BASIN (optional) Mining District; MOHAVE County, Arizona.



Line No.	AMC NUMBER	CLAIM/SITE NAME	COUNTY RECORDER DATA (If available)	TWP	RNG	SEC
1	338324	FAYRO # 97	2/14/11 PAGE 1+2	29N	17W	18
2	2154	FAYRO # 1	"	29N	17W	18
3	2156	Yellow Nugget	"	29N	17W	18
4	8580	Golden Miss-FIT	"	29N	17W	18
5	92863	FAYRO # 2	"	29N	17W	18
6	92865	FAYRO # 4	"	29N	17W	18

10



BLM  
Date  
Stamp

RECEIVED  
2018 MAR 26 P 2:00  
FREDERIX, ARIZONA

7	92866	FAYRO # 5	2-14-11 Page 1+2	29N	17W	18
8	97287	GOLDEN FINK	"	29N	17W	18
9	349366	FAYRO # 6	"	29N	17W	18
10	344095	FAYRO # 3	"	29N	17W	18

*Good DAVID*

6. That between the dates starting at 12 o'clock noon on September 1, 20 17 and ending at 12 o'clock noon on September 1, 20 18 at least \$ 50,000.00 dollars worth of work and improvements were done and performed upon said claim(s) or upon one or more of a contiguous group of claims for the benefit of all, wholly or partly outside of a contiguous group of claims for the benefit of all, not including the location work.

7. That the following persons were employed to perform the work and improvements described herein: PAUL ROBERTS, FAYE ROBERTS, DWAYNE WATSON, LARRY ROBERTS, DAVID ROBERTS, WHITE WATER MINING etc.

8. That the work and improvements performed were: WATCHMAN, MAINTENANCE OF ROADS, ASSESSMENT WORK, BUILDINGS, MEALS, MINING MACHINE CONSTRUCTION, STOCK PILE ORC, WATER STORAGE


9. Dated: 2-26-18 Signature: Paul L. Roberts

SUBSCRIBED AND SWORN TO before me, a Notary Public, this 26<sup>th</sup> day of February 20 18

By: Paul Lawrence Roberts

Notary Public A True

My Commission Expires 07-11-19



Bureau of Land Management  
Arizona State Office  
[www.blm.gov/az](http://www.blm.gov/az)

No. of Claims: \_\_\_\_\_ x \$10 = \_\_\_\_\_  
 Check No.: \_\_\_\_\_ Init. \_\_\_\_\_  
 Receipt No.: \_\_\_\_\_  
 For BLM Use Only

2  
FEE# 2018010601

OFFICIAL RECORDS  
OF MOHAVE COUNTY  
KRISTI BLAIR,  
COUNTY RECORDER



03/02/2018 03:43 PM Fee: \$10.00

PAGE: 1 of 2

WHEN RECORDED RETURN TO:

PAUL L ROBERTS  
700 AMARILLO AVE  
PAHRUMP NV 89048

## MAINTENANCE FEE WAIVER CERTIFICATION

PHOENIX, ARIZONA

2018 MAR 26 P 2:06

RECEIVED  
CLERK OF SUPERIOR COURT  
PHOENIX



**FEE# 2018010599**

WHEN RECORDED RETURN TO:

PAUL L ROBERTS  
700 AMARILLO AVE  
PAHRUMP NV 89048

OFFICIAL RECORDS  
OF MOHAVE COUNTY  
KRISTI BLAIR,  
COUNTY RECORDER



03/02/2018 03:43 PM Fee: \$10.00

PAGE: 1 of 2

# MAINTENANCE FEE WAIVER CERTIFICATION

PHOENIX, ARIZONA

2018 MAR 26 P 2:06

RECEIVED  
CLERK OF SUPERIOR COURT  
PHOENIX, ARIZONA



2

  
**FEE# 2018010600**

WHEN RECORDED RETURN TO:

PAUL L ROBERTS  
700 AMARILLO AVE  
PAHRUMP NV 89048

OFFICIAL RECORDS  
OF MOHAVE COUNTY  
KRISTI BLAIR,  
COUNTY RECORDER



03/02/2018 03:43 PM Fee: \$10.00

PAGE: 1 of 2

**MAINTENANCE FEE WAIVER  
CERTIFICATION**

RECEIVED  
M.H. COUNTY SERVICE  
2018 MAR 26 P 2:07  
PHOENIX, ARIZONA



Mr. & Mrs. Paul Roberts  
700 W. Amarillo Ave.  
Pahrump, NV 89048-5511

CERTIFIED MAIL



7015 1520 0000 2793 3968



1000



85004

U.S. POSTAGE  
PAID  
PAHRUMP, NV  
89048  
MAR 23 18  
AMOUNT

**\$7.62**  
R2304W120958-15

RECEIVED

2018 MAR 26 P 2:00

PHOENIX, ARIZONA

U.S. Dept of Interior  
BLM

ARIZONA STATE OFFICE  
1 North Central Ave, Suite 900  
Phoenix, AZ.

85004



**United States Department of the Interior**  
**Bureau of Land Management**  
 DIV OF LANDS, MINRLS & ENERGY  
 ONE N CENTRAL AVE  
 PHOENIX, AZ 85004 -4427  
 Phone: 602-417-9200

Receipt

No: 4122046

<b>Transaction #:</b> 4235570	
<b>Date of Transaction:</b> 03/27/2018	
<b>CUSTOMER:</b>	
PAUL ROBERTS 700 W AMARILLO AVE PAHRUMP, NV 89048-5511 US	

LINE #	QTY	DESCRIPTION	REMARKS	UNIT PRICE	TOTAL
1	1.00	LOCATABLE MINERALS / MINING CLAIMS- NOT NEW-UNADJUD, ONE AUTH NO. ONLY / MINING CLAIM MONEY RECEIVED CASES: AMC349366/\$200.00	POL 2018/22 <i>JP</i>	- n/a -	200.00
<b>TOTAL:</b>					<b>\$200.00</b>

PAYMENT INFORMATION			
1	AMOUNT:	200.00	POSTMARKED: N/A
	TYPE:	CHECK	RECEIVED: 03/26/2018*
	CHECK NO:	7866	
	NAME:	ROBERTS, PAUL 700 W AMARILLO AVE PAHRUMP NV 89048-5511 US	

REMARKS

This receipt was generated by the automated BLM Collections and Billing System and is a paper representation of a portion of the official electronic record contained therein.



DEPARTMENT OF THE INTERIOR  
BUREAU OF LAND MANAGEMENT  
MINING CLAIMS

MC Customer Information - With Serial No. and Claim Name  
ACTIVE CLAIMS

Admin State: AZ

Geo State: AZ

LAGHA BARBARA  
3391 W HARDY LN  
PAHRUMP, NV 89048-2816

CUSTOMER ID: 2375376

<u>Serial No.</u>	<u>Claim Name/Number</u>	<u>Lead Serial No.</u>	<u>Disposition</u>
AMC430259	FAYRO # 14A	AMC430259	ACTIVE
AMC430260	FAYRO # 14B	AMC430259	ACTIVE
AMC430261	FAYRO # 15A	AMC430259	ACTIVE
AMC430262	FAYRO # 15B	AMC430259	ACTIVE
AMC430263	FAYRO # 16A	AMC430259	ACTIVE
AMC430264	FAYRO # 16B	AMC430259	ACTIVE
AMC430265	FAYRO # 17C	AMC430259	ACTIVE

Number of ACTIVE cases: 7

ROBERTS CYNTHIA L  
1140 JANET LN  
PAHRUMP, NV 89060-3234

CUSTOMER ID: 2281463

<u>Serial No.</u>	<u>Claim Name/Number</u>	<u>Lead Serial No.</u>	<u>Disposition</u>
AMC396451	FAYRO 98A	AMC396451	ACTIVE
AMC430259	FAYRO # 14A	AMC430259	ACTIVE
AMC430260	FAYRO # 14B	AMC430259	ACTIVE
AMC430261	FAYRO # 15A	AMC430259	ACTIVE
AMC430262	FAYRO # 15B	AMC430259	ACTIVE
AMC430263	FAYRO # 16A	AMC430259	ACTIVE
AMC430264	FAYRO # 16B	AMC430259	ACTIVE
AMC430265	FAYRO # 17C	AMC430259	ACTIVE

Number of ACTIVE cases: 8

ROBERTS DAVID G  
1140 JANET LN  
PAHRUMP, NV 89060-3234

CUSTOMER ID: 2118598

<u>Serial No.</u>	<u>Claim Name/Number</u>	<u>Lead Serial No.</u>	<u>Disposition</u>
AMC349366	FAYRO #6	AMC349366	ACTIVE
AMC357119	BLUEBIRD	AMC357119	ACTIVE
AMC396451	FAYRO 98A	AMC396451	ACTIVE
AMC430259	FAYRO # 14A	AMC430259	ACTIVE
AMC430260	FAYRO # 14B	AMC430259	ACTIVE
AMC430261	FAYRO # 15A	AMC430259	ACTIVE
AMC430262	FAYRO # 15B	AMC430259	ACTIVE
AMC430263	FAYRO # 16A	AMC430259	ACTIVE
AMC430264	FAYRO # 16B	AMC430259	ACTIVE
AMC430265	FAYRO # 17C	AMC430259	ACTIVE

Number of ACTIVE cases: 10

ROBERTS FAYE M  
700 AMARILLO AVE  
PAHRUMP, NV 89048-5511

CUSTOMER ID: 61652

<u>Serial No.</u>	<u>Claim Name/Number</u>	<u>Lead Serial No.</u>	<u>Disposition</u>
AMC2154	FAYRO #1 40 ACRES	AMC2154	ACTIVE
AMC2156	YELLOW NUGGET 40ACRES	AMC2154	ACTIVE
AMC338324	FAYRO 97 30 ACRES	AMC338324	ACTIVE

**DEPARTMENT OF THE INTERIOR  
BUREAU OF LAND MANAGEMENT  
MINING CLAIMS**

**MC Customer Information - With Serial No. and Claim Name  
ACTIVE CLAIMS**

<u>Serial No.</u>	<u>Claim Name/Number</u>	<u>Lead Serial No.</u>	<u>Disposition</u>
AMC344095	FAYRO #3 <i>40 ACRES</i>	AMC344095	ACTIVE
AMC8580	GOLDEN MISS FIT <i>40 ACRES</i>	AMC8580	ACTIVE
AMC92863	FAYRO #2 <i>40</i>	AMC92863	ACTIVE
AMC92865	FAYRO #4 <i>30</i>	AMC92863	ACTIVE
AMC92866	FAYRO #5 <i>40</i>	AMC92863	ACTIVE
AMC97287	GOLDEN FINK <i>40</i>	AMC97284	ACTIVE

Number of ACTIVE cases: 9

**ROBERTS IAN M  
1140 JANET LN  
PAHRUMP, NV 89060-3234**

**CUSTOMER ID: 2281462**

<u>Serial No.</u>	<u>Claim Name/Number</u>	<u>Lead Serial No.</u>	<u>Disposition</u>
AMC396451	FAYRO 98A	AMC396451	ACTIVE

Number of ACTIVE cases: 1

**ROBERTS LARRY W  
3391 W HARDY LN  
PAHRUMP, NV 89048-2816**

**CUSTOMER ID: 61708**

*60 ACRES  
STATEMENT?*

<u>Serial No.</u>	<u>Claim Name/Number</u>	<u>Lead Serial No.</u>	<u>Disposition</u>
AMC338325	FAYRO 98	AMC338324	ACTIVE
AMC339088	FAYRO #17A	AMC339088	ACTIVE
AMC430259	FAYRO # 14A	AMC430259	ACTIVE
AMC430260	FAYRO # 14B	AMC430259	ACTIVE
AMC430261	FAYRO # 15A	AMC430259	ACTIVE
AMC430262	FAYRO # 15B	AMC430259	ACTIVE
AMC430263	FAYRO # 16A	AMC430259	ACTIVE
AMC430264	FAYRO # 16B	AMC430259	ACTIVE
AMC430265	FAYRO # 17C	AMC430259	ACTIVE

Number of ACTIVE cases: 9

**ROBERTS PAUL L  
700 AMARILLO AVE  
PAHRUMP, NV 89048-5511**

**CUSTOMER ID: 61786**

<u>Serial No.</u>	<u>Claim Name/Number</u>	<u>Lead Serial No.</u>	<u>Disposition</u>
AMC2154	FAYRO #1 <i>40 ACRES</i>	AMC2154	ACTIVE
AMC2156	YELLOW NUGGET <i>40 ACRES</i>	AMC2154	ACTIVE
AMC338324	FAYRO 97 <i>30 ACRES</i>	AMC338324	ACTIVE
AMC344095	FAYRO #3 <i>40 ACRES</i>	AMC344095	ACTIVE
AMC8580	GOLDEN MISS FIT <i>40 ACRES</i>	AMC8580	ACTIVE
AMC92863	FAYRO #2 <i>40</i>	AMC92863	ACTIVE
AMC92865	FAYRO #4 <i>30</i>	AMC92863	ACTIVE
AMC92866	FAYRO #5 <i>40</i>	AMC92863	ACTIVE
AMC97287	GOLDEN FINK <i>40</i>	AMC97284	ACTIVE

Number of ACTIVE cases: 9

UNITED STATES  
DEPARTMENT OF THE INTERIOR  
BUREAU OF LAND MANAGEMENT

20 *JMC*

2154  
8580 92863  
FORM APPROVED  
OMB NO. 1004-0114  
Expires: October 31, 2016  
97284 338324

**MAINTENANCE FEE WAIVER CERTIFICATION**

SEE INSTRUCTIONS ON PAGE 2

- This small miner waiver is filed for the assessment year beginning on September 1, 2018 and ending on September 1, 2019. 344095
- The undersigned and all related parties owned ten or fewer mining claims, mill, or tunnel sites located and maintained on Federal lands in the United States of America on September 1, 2018.
- The undersigned have performed the assessment work required by law for each mining claim listed prior to filing this waiver and understand that by filing this form, the undersigned must file an affidavit of assessment work with the Bureau of Land Management (BLM) by the December 30th following the filing of this waiver.
- The undersigned understand that if the assessment work obligation has not yet come due under 30 U.S.C. 28 (for those claims in their first assessment year only), a notice of intent to hold reciting this condition must be recorded by the December 30th following the filing of this waiver.
- The undersigned understand that mill and tunnel sites may also be listed on this waiver and be waived from payment of the maintenance fee, and that a notice of intent to hold for these sites is required to be filed with the BLM by the December 30th following the filing of this waiver.
- The undersigned understand and acknowledge that pursuant to 43 U.S.C. 1212 and 18 U.S.C. 1001, the filing or recording of a false, fictitious, or fraudulent document with the BLM may result in a fine of up to \$250,000, a prison term not to exceed five years, or both.
- The mining claims, mill or tunnel sites for which this waiver from payment of the maintenance fees is requested are:

CLAIM OR SITE NAME	BLM RECORDATION SERIAL NUMBER
1. Yellow Nugget ✓	AMC 2156
2. Fayro #1	AMC 2154
3. Golden Miss Fit	AMC 8580
4. Fayro #2	AMC 92863
5. Fayro #4	AMC 92865
6. Fayro #5	AMC 92866
7. Golden Fink	AMC 97287
8. Fayro #97	AMC 338324
9. Fayro #3	AMC 344095
10.	

The owner(s) (claimants) of the above mining claims and sites are:

Faye M. Roberts  
\_\_\_\_\_  
(Owner's Name - Please Print)  
700 Amarillo Ave  
\_\_\_\_\_  
(Owner's Mailing Address)

*Faye M. Roberts*  
\_\_\_\_\_  
(Owner's Signature)  
Pahrump NV 89048  
\_\_\_\_\_  
(City) (State) (Zip Code)

Paul L. Roberts  
\_\_\_\_\_  
(Owner's Name - Please Print)  
700 Amarillo Ave  
\_\_\_\_\_  
(Owner's Mailing Address)

*Paul L. Roberts*  
\_\_\_\_\_  
(Owner's Signature)  
Pahrump NV 89048  
\_\_\_\_\_  
(City) (State) (Zip Code)

\_\_\_\_\_  
(Owner's Name - Please Print)  
\_\_\_\_\_  
(Owner's Mailing Address)

\_\_\_\_\_  
(Owner's Signature)  
\_\_\_\_\_  
(City) (State) (Zip Code)

\_\_\_\_\_  
(Owner's Name - Please Print)  
\_\_\_\_\_  
(Owner's Mailing Address)

BY: *[Signature]*  
\_\_\_\_\_  
(City) (State) (Zip Code)

2129483  
RECEIVED  
SEP 07 2018



UNITED STATES  
DEPARTMENT OF THE INTERIOR  
BUREAU OF LAND MANAGEMENT  
MAINTENANCE FEE WAIVER CERTIFICATION

20 

FORM APPROVED  
OMB NO. 1004-0114  
Expires: January 31, 2020

SEE INSTRUCTIONS ON PAGE 2

- This small miner waiver is filed for the assessment year beginning on September 1, 2018 and ending on September 1, 2019.
- The undersigned and all related parties owned ten or fewer mining claims, mill, or tunnel sites located and maintained on Federal lands in the United States of America on September 1, 2018.
- The undersigned have performed the assessment work required by law for each mining claim listed prior to filing this waiver and understand that by filing this form, the undersigned must file an affidavit of assessment work with the Bureau of Land Management (BLM) by the December 30th following the filing of this waiver.
- The undersigned understand that if the assessment work obligation has not yet come due under 30 U.S.C. 28 (for those claims on their assessment year only), a notice of intent to hold reciting this condition must be recorded by the December 30th following the filing of this waiver.
- The undersigned understand that mill and tunnel sites may also be listed on this waiver and be waived from payment of the maintenance fee, and that a notice of intent to hold for these sites is required to be filed with the BLM by the December 30th following the filing of this waiver.
- The undersigned understand and acknowledge that pursuant to 43 U.S.C. 1212 and 18 U.S.C. 1001, the filing or recording of a false, fictitious, or fraudulent document with the BLM may result in a fine of up to \$250,000, a prison term not to exceed five years, or both.
- The mining claims, mill or tunnel sites for which this waiver from payment of the maintenance fees is requested are:

CLAIM OR SITE NAME	BLM RECORDATION SERIAL NUMBER
1. Yellow Nugget	AMC 2156
2. FAYRO #1	AMC 2154
3. Golden Miss FIT	AMC 8580
4. FAYRO #2	AMC 92863
5. FAYRO #4	AMC 92865
6. FAYRO #5	AMC 92866
7. Golden Fink	AMC 97287
8. FAYRO #97	AMC 338324
9. FAYRO #3	AMC 344095
10.	

The owner(s) (claimants) of the above mining claims and sites are:

FAYE M. Roberts  
(Owner's Name - Please Print)  
700 AMARILLO AVE  
(Owner's Mailing Address)

Faye M. Roberts  
(Owner's Signature)  
Pahrump NV 89048  
(City) (State) (Zip Code)

PAUL L. Roberts  
(Owner's Name - Please Print)  
700 AMARILLO AV  
(Owner's Mailing Address)

Paul L. Roberts  
(Owner's Signature)  
Pahrump NV 89048  
(City) (State) (Zip Code)

\_\_\_\_\_  
(Owner's Name - Please Print)  
\_\_\_\_\_  
(Owner's Mailing Address)

\_\_\_\_\_  
(Owner's Signature)  
\_\_\_\_\_  
(City) (State) (Zip Code)

\_\_\_\_\_  
(Owner's Name - Please Print)  
\_\_\_\_\_  
(Owner's Mailing Address)

\_\_\_\_\_  
(Owner's Signature)  
\_\_\_\_\_  
(City) (State) (Zip Code)

(Owner's Name - Please Print)	(Owner's Signature)		
(Owner's Mailing Address)	(City)	(State)	(Zip Code)
(Owner's Name - Please Print)	(Owner's Signature)		
(Owner's Mailing Address)	(City)	(State)	(Zip Code)
(Owner's Name - Please Print)	(Owner's Signature)		
(Owner's Mailing Address)	(City)	(State)	(Zip Code)
(Owner's Name - Please Print)	(Owner's Signature)		
(Owner's Mailing Address)	(City)	(State)	(Zip Code)

18 U.S.C. 1001 and 43 U.S.C. 1212 make it a crime for any person knowingly and willfully to make to any department or agency of the United States any false, fictitious or fraudulent statements or representations as to any matter within its jurisdiction.

**INSTRUCTIONS**

1. This certification is made under the provisions of 43 U.S.C. § 1744 and 30 U.S.C. §28-28k and the regulations thereunder (43 CFR Part 3830).
2. The claimant(s) must fill in the dates in paragraph 1 for the beginning and ending of the assessment year for which this waiver is sought.
3. The claimant(s) must fill in the date in paragraph 2 for the beginning of the assessment year for which this waiver is sought.
4. All claim and site names and BLM serial numbers must be listed for the mining claims, mill sites, and tunnel sites for which the waiver is sought.
5. All owners of the mining claims, mill sites, and tunnel sites and their addresses must be given.
6. This waiver form must be signed by all the claimants or their designated agent, in original form. If an agent is designated, a notarized designation of agent, signed by all of the claimants with proper address given, must be submitted with this waiver.
7. This form must be filed no later than September 1st for the upcoming assessment year in the BLM State Office where the mining claims or sites are recorded, or the waiver cannot be granted by the BLM. (Example: To obtain a waiver for the assessment year 2012, which begins on September 1, 2011, you must qualify for and file for a waiver no later than September 1, 2011, in the proper BLM State Office.)
8. For all mining claims which require assessment work, you must record an affidavit of labor on or before the December 30th immediately following the filing of this waiver. For all other mining claims or sites waived, you must record a notice of intent to hold on or before the December 30th immediately following the filing of this waiver.
9. Mill and tunnel sites may also be listed on this waiver and be waived from payment of the maintenance fee. A notice of intent to hold for these sites is required to be filed by the December 30th following the filing of this waiver.

RECEIVED  
 BLM AZ STATE OFFICE  
 2010 NOV 19 P 2:53  
 PHOENIX ARIZONA  
 FOR OFFICIAL USE ONLY



# United States Department of the Interior

BUREAU OF LAND MANAGEMENT

Arizona State Office

One North Central Avenue, Suite 800

Phoenix, Arizona 85004-4427

www.blm.gov/az/

OCT 10 2018



PHOENIX, ARIZONA

2018 NOV 19 P 2:54

RECEIVED  
BLM AZ STATE OFFICE

In Reply Refer To:

3800 (9200) RM

AMC2154, AMC8580, AMC92863, AMC97284, AMC338324, AMC344095

CERTIFIED MAIL - RETURN RECEIPT REQUESTED No. 9214 8901 9403 8373 6881 11

## NOTICE

PAUL AND FAYE ROBERTS  
700 AMARILLO AVE  
PAHRUMP, NV 89048-5511

:  
:  
:

This Notice Affects Those Claims  
Shown in the Block Below.

---

AMC2154, AMC2156, AMC8580, AMC92863, AMC92865, AMC92866, AMC97287,  
AMC338324, AMC344095  
FAYRO #1, YELLOW NUGGET, GOLDEN MISS FIT, FAYRO #2, FAYRO #4, FAYRO #5,  
GOLDEN FINK, FAYRO #97, FAYRO #3

---

### Maintenance Fee Waiver Held for Rejection

This office received the Maintenance Fee Waiver Certification (waiver) for the above listed mining claim(s). The waiver is not properly completed and does not meet the annual filing requirements.

In accordance with 43 Code of Federal Regulations (CFR) 3835.10, the name, address, and original signatures of all owners of the mining claim must be included on the waiver form. Please correct the discrepancy as noted below:

The waiver was filed on a form that has expired. You must provide the waiver information on the enclosed current form.

In order to correct the defect in the waiver, per 43 CFR 3835.93, you must provide this office with the requested information within 60 days of your receipt of this notice. If you are unable to provide this information, you have the option of paying the annual maintenance fee of \$155 per claim (\$155 per 20 acres for placer claims larger than 20 acres). If we do not receive the



10-16-2018

In Reply Refer to 3800(9200)RM

In response, we have provided  
the "up to date waiver Certification"  
with "Expires Jan. 31 2020"

Please excuse my writing  
my computer is down. Bell  
Sates owes me a lot of  
money!

PHOENIX, ARIZONA

2018 NOV 19 P 2:54

RECEIVED  
BLM AZ STATE OFFICE

Paul J. Robert  
Jay M. Robert's

775-727-7199

cell 702-876-3907



Paul Roberts  
700 Amarillo Ave.  
Pahrump, NV 89048-5511

**CERTIFIED MAIL**



7016 2070 0000 3187 9258

BLM  
arizona state office  
one north central ave. suite 800  
Phoenix, az.

PHOENIX, ARIZONA

RETURN REQUESTED  
NOV 19 2:54

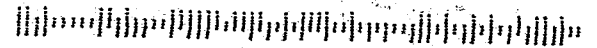
U.S. POSTAGE PAID  
FCM LETTER  
PAHRUMP, NV  
89048  
NOV 14, 18  
AMOUNT

**\$6.70**

85004-4427

R2304W120958-21

8500494427 0041



AMC 349366

396451

357119

338324

344095

2154

8580

97863

97284

339088

430259



Retail

**P**

US POSTAGE PAID  
**\$6.65**

PRESS FIRMLY TO SEAL

PRIORITY MAIL  
POSTAGE REQUIRED

Origin: 89048  
Destination: 85004  
0 Lb 3.20 Oz  
Apr 15, 17  
3184800320-07

1024

PRIORITY MAIL <sup>®</sup>2-Day

Expected Delivery Day: 04/17/2017

C041

USPS TRACKING NUMBER



9505 5100 5167 7105 1455 26

FROM:



Mr. Paul Roberts  
700 Amarillo Ave.  
Pahrump, NV 89048

TO:

**BLM**

1 NORTH CENTRAL AVE. SUITE  
800

PHOENIX, AZ, 85004

*(see photo  
at website)*

WHEN USED INTERNATIONALLY,  
A CUSTOMS DECLARATION  
LABEL MAY BE REQUIRED.

RECEIVED

2017 APR 17 P 3:21

PHOENIX, ARIZONA



PS00001000014

EP14F July 2013  
OD: 12.5 x 9.5

VISIT US AT [USPS.COM](http://USPS.COM)<sup>®</sup>  
ORDER FREE SUPPLIES ONLINE



This envelope is made from post-consumer waste. Please recycle - again.

This packaging is the property of the U.S. Postal Service<sup>®</sup> and is provided solely for use in sending Priority Mail<sup>®</sup> shipments. Misuse may be a violation of federal law. This packaging is not for resale. EP14F © U.S. Postal Service, July 2013; All rights reserved.



UNITED STATES  
DEPARTMENT OF THE INTERIOR  
BUREAU OF LAND MANAGEMENT

**MAINTENANCE FEE WAIVER CERTIFICATION**

15

349366  
396451  
357119

FORM APPROVED  
OMB NO. 1004-0114  
Expires: October 31, 2016

SEE INSTRUCTIONS ON PAGE 2

1. This small miner waiver is filed for the assessment year beginning on September 1, 2017 and ending on September 1, 2018.
2. The undersigned and all related parties owned ten or fewer mining claims, mill, or tunnel sites located and maintained on Federal lands in the United States of America on September 1, 2017.
3. The undersigned have performed the assessment work required by law for each mining claim listed prior to filing this waiver and understand that by filing this form, the undersigned must file an affidavit of assessment work with the Bureau of Land Management (BLM) by the December 30th following the filing of this waiver.
4. The undersigned understand that if the assessment work obligation has not yet come due under 30 U.S.C. 28 (for those claims in their first assessment year only), a notice of intent to hold reciting this condition must be recorded by the December 30th following the filing of this waiver.
5. The undersigned understand that mill and tunnel sites may also be listed on this waiver and be waived from payment of the maintenance fee, and that a notice of intent to hold for these sites is required to be filed with the BLM by the December 30th following the filing of this waiver.
6. The undersigned understand and acknowledge that pursuant to 43 U.S.C. 1212 and 18 U.S.C. 1001, the filing or recording of a false, fictitious, or fraudulent document with the BLM may result in a fine of up to \$250,000, a prison term not to exceed five years, or both.
7. The mining claims, mill or tunnel sites for which this waiver from payment of the maintenance fees is requested are:

CLAIM OR SITE NAME	BLM RECORDATION SERIAL NUMBER
1. Fayro #6	AMC 349366 <span style="float: right;">20,66 A</span>
2. Fayro #98A	AMC 396451 <span style="float: right;">60 A</span>
3. Bluebird	AMC 357119 <span style="float: right;">20,66 A</span>
4.	
5.	
6.	
7.	
8.	
9.	
10.	

The owner(s) (claimants) of the above mining claims and sites are:

NW check  
100%

David G. Roberts ✓  
 (Owner's Name - Please Print)  
 1140 Janet Ln ✓  
 (Owner's Mailing Address)

(Owner's Signature)  
 Pahump NV 89060  
 (City) (State) (Zip Code)

80%

Cynthia L. Roberts ✓  
 (Owner's Name - Please Print)  
 1140 Janet Ln  
 (Owner's Mailing Address)

(Owner's Signature)  
 Pahump NV 89060  
 (City) (State) (Zip Code)

100%

Ian Roberts ✓  
 (Owner's Name - Please Print)  
 1140 Janet Ln  
 (Owner's Mailing Address)

(Owner's Signature)  
 Pahump NV 89060  
 (City) (State) (Zip Code)

\_\_\_\_\_  
 (Owner's Name - Please Print)  
 \_\_\_\_\_  
 (Owner's Mailing Address)

\_\_\_\_\_  
 (Owner's Signature)  
 \_\_\_\_\_  
 (City) (State) (Zip Code)

INTEREST

AC 483  
SEP 01 2017

BY: (City)

UNITED STATES DEPARTMENT OF THE INTERIOR  
BUREAU OF LAND MANAGEMENT

MC NATIONWIDE CLAIMANT LISTING  
September 01, 2017

Cust	AZ CLAIMANT	National Total
ROBERTS CYNTHIA L 1140 JANET LN PAHRUMP, NV 89060-3234	8	8
ROBERTS DAVID G 1140 JANET LN PAHRUMP, NV 89060-3234	10	10
ROBERTS IAN M 1140 JANET LN PAHRUMP, NV 89060-3234	1	1



When Recorded Return Document to:  
DAVID G. Roberts  
1140 JANCT LN  
PAHRUMP NV  
89060

396451  
 349366  
 357119  
**FEE# 2017011759**

OFFICIAL RECORDS  
 OF MOHAVE COUNTY  
 KRISTI BLAIR,  
 COUNTY RECORDER



03/13/2017 03:13 PM Fee: \$15.00

PAGE: 1 of 2

Check here is this is a change of address.

Telephone: \_\_\_\_\_  
 E-mail address: Plu roberts1@aol.com

**AFFIDAVIT OF PERFORMANCE OF ANNUAL WORK**

1. State of Arizona, County of Mohave ss:  
 2. I (Name) DAVID G. Roberts  
 3. Reside at (Address) 1140 JANET LN

BLM  
 Date  
 Stamp  
 2017 APR 17 P 3:24  
 PHOENIX, ARIZONA

City PAHRUMP County NYC

State NV Zip 89060 being duly sworn, depose and say that I am a citizen of the United States, more than eighteen years of age, and that all of the facts set forth in this affidavit, subject to the provisions and penalties of 18 U.S.C. 1001 pertaining to the filing of false, fictitious, or fraudulent statements with the United States, are true and correct according to the best of my knowledge, information and belief.

4. Owner's name and address (If not shown in Items 1-3 above).  
CYNTHIA L. Roberts, Ian Roberts, 1140 JANET LN

5. That I am personally acquainted with the mining claim(s). The work and improvements were made by and at the expense of the owner(s) of said claim(s). Said contiguous group of claims, listed on this document, are situated in the West Basin (optional) Mining District; Mohave County, Arizona.

Line No.	AMC NUMBER	CLAIM/SITE NAME	COUNTY RECORDER DATA (If available)	TWP	RNG	SEC
1	396451	FAYRO # 98A	Book 17398 Pg 488	29N	17W	18
2	349366	FAYRO # 6	Book 3014 Pg 83	29N	17W	18
3	357119	BLUEBIRD	Book 4338 Pg 285	29N	17W	19
4						
5						
6						

over

**ENTERED**  
 APR 19 2017  
 Form: MCF108  
 Revised July 2014  
 Page 1 of 2  
 BY: Riam



RECEIVED  
 2017 APR 17 P 3:25  
 PHOENIX, ARIZONA  
 BLM  
 Date  
 Stamp

7					
8					
9					
10					

6. That between the dates starting at 12 o'clock noon on September 1, 20 16 and ending at 12 o'clock noon on September 1, 20 17 at least \$ 10,000.0 dollars worth of work and improvements were done and performed upon said claim(s) or upon one or more of a contiguous group of claims for the benefit of all, wholly or partly outside a contiguous group of claims for the benefit of all, not including the location work.

7. That the following persons were employed to perform the work and improvements described herein: \_\_\_\_\_

DAVID G. ROBERTS, PAUL + FAYE ROBERTS, DWAYNE WATSON  
WHITE WATER MINING CO

8. That the work and improvements performed were: ROAD REPAIR, MINING EQUIPMENT REPAIR, WATER DEV., PONDING, RECLAMATION, SECURITY, DISCOVERY DEV., BUILDING REPAIR + CONSTRUCTION, INSTALLATION OF MINING EQUIPMENT.

9. Dated: 3-08-17 Signature: Paul L. Roberts

SUBSCRIBED AND SWORN TO before me, a Notary Public, this 8<sup>th</sup> day of March 20 17

By: Francine K. Wood State of Nevada

Notary Public Francine K. Wood County of Nye

My Commission Expires May 12, 2020



No. of Claims: \_\_\_\_\_ x \$10 = \_\_\_\_\_  
 Check No.: \_\_\_\_\_ Init. \_\_\_\_\_  
 Receipt No.: \_\_\_\_\_  
 For BLM Use Only

Bureau of Land Management  
 Arizona State Office  
[www.blm.gov/az](http://www.blm.gov/az)



When Recorded Return Document to:  
PAUL L. Roberts

700 AMARILLO AV  
PAHRUMP NV 89048

Check here is this is a change of address.

Telephone: 702-876-3907

E-mail address: plroberts@aol.com

When Recorded Mail To: (MC)  
Paul L Roberts  
700 Amarillo Ave  
Pahrump NV 89048

  
**FEE# 2017011760**

OFFICIAL RECORDS  
OF MOHAVE COUNTY  
KRISTI BLAIR,  
COUNTY RECORDER



03/13/2017 03:13 PM Fee: \$15.00

PAGE: 1 of 2

338324  
2154  
8580  
9286  
97284  
349366  
344095

**AFFIDAVIT OF PERFORMANCE OF ANNUAL WORK**

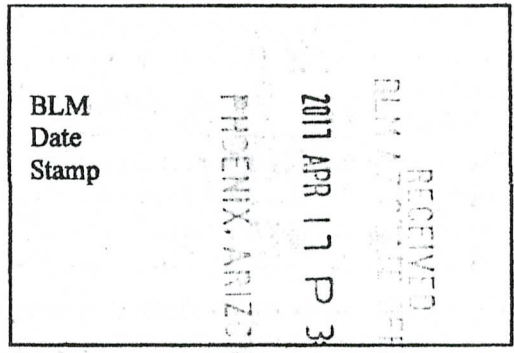
1. State of Arizona, County of MOHAVE ss:
2. I (Name) PAUL L. Roberts
3. Reside at (Address) 700 AMARILLO AVE.

City PAHRUMP County NYE

State NV Zip 89048 being duly sworn, depose and say that I am a citizen of the United States, more than eighteen years of age, and that all of the facts set forth in this affidavit, subject to the provisions and penalties of 18 U.S.C. 1001 pertaining to the filing of false, fictitious, or fraudulent statements with the United States, are true and correct according to the best of my knowledge, information and belief.

4. Owner's name and address (If not shown in Items 1-3 above).  
FAYE M. Roberts

5. That I am personally acquainted with the mining claim(s). The work and improvements were made by and at the expense of the owner(s) of said claim(s). Said contiguous group of claims, listed on this document, are situated in the HOST BASIN (optional) Mining District; MOHAVE County, Arizona.



Line No.	AMG NUMBER	CLAIM/SITE NAME	COUNTY RECORDER DATA (If available)	TWP	RNG	SEC
1	338324	FAYRO #97	2/14/11 page 1 & 2	29N	17W	18
2	2154	FAYRO #1	"	29N	17W	18
3	2156	Yellow Nugget	"	29N	17W	18
4	8580	Golden Miss-FIT	"	29N	17W	18
5	92863	FAYRO #2	"	29N	17W	18
6	92865	FAYRO #4	"	29N	17W	18

over

**ENTERED**  
APR 19 2017  
BY: \_\_\_\_\_



BLM  
Date  
Stamp

PHOENIX, ARIZ

2017 APR 17 P

RECEIVED

7	92866	FAYRO # 5	2-14-11 Page 1+2	29N	17W	18
8	97287	GOLDEN FINK	"	29N	17W	18
9	<u>349366</u>	FAYRO # 6	"	29N	17W	18
10	344095	FAYRO # 3	"	29N	17W	18

ALREADY ON WORK AS POL WORK

Good

6. That between the dates starting at 12 o'clock noon on September 1, 20 16 and ending at 12 o'clock noon on September 1, 20 17 at least \$ 150,000. dollars worth of work and improvements were done and performed upon said claim(s) or upon one or more of a contiguous group of claims for the benefit of all, wholly or partly outside of a contiguous group of claims for the benefit of all, not including the location work.

7. That the following persons were employed to perform the work and improvements described herein: \_\_\_\_\_

PAUL ROBERTS, FAYE ROBERTS, DWAYNE WATSON, LARRY ROBERTS, DAVID ROBERTS, WHITE WATER MINING etc.

8. That the work and improvements performed were: WATCHMAN, MAINTENANCE OF ROADS

ASSESSMENT WORK, BUILDINGS, MEALS, MINING MACHINE CONSTRUCTION  
STACK PILE ORE, WATER STORAGE

9. Dated: 3-08-17 Signature: Paul S. Roberts

SUBSCRIBED AND SWORN TO before me, a Notary Public, this 8<sup>th</sup> day of March 20 17

By: Francine K. Wood state of Nevada

Notary Public Francine K. Wood County of Yuma

My Commission Expires May 12, 2020

 **FRANCINE K. WOOD**  
Notary Public State of Nevada  
Certificate No: 16-2749-14  
My Appt. Exp. May 12, 2020

Bureau of Land Management  
Arizona State Office  
[www.blm.gov/az](http://www.blm.gov/az)

No. of Claims: \_\_\_\_\_ x \$10 = \_\_\_\_\_  
Check No.: 7676 Init. [Signature]  
Receipt No.: 3812132  
For BLM Use Only



UNITED STATES  
DEPARTMENT OF THE INTERIOR  
BUREAU OF LAND MANAGEMENT

[17]

2154  
338324 8580  
FORM APPROVED 9286  
OMB NO. 1004-01149729  
Expires: October 31, 2016  
344095

**MAINTENANCE FEE WAIVER CERTIFICATION**

SEE INSTRUCTIONS ON PAGE 2

1. This small miner waiver is filed for the assessment year beginning on September 1, 2017 and ending on September 1, 2018
2. The undersigned and all related parties owned ten or fewer mining claims, mill, or tunnel sites located and maintained on Federal lands in the United States of America on September 1, 2017.
3. The undersigned have performed the assessment work required by law for each mining claim listed prior to filing this waiver and understand that by filing this for the undersigned must file an affidavit of assessment work with the Bureau of Land Management (BLM) by the December 30th following the filing of this waiver
4. The undersigned understand that if the assessment work obligation has not yet come due under 30 U.S.C. 28 (for those claims in their first assessment year only) a notice of intent to hold reciting this condition must be recorded by the December 30th following the filing of this waiver.
5. The undersigned understand that mill and tunnel sites may also be listed on this waiver and be waived from payment of the maintenance fee, and that a notice of intent to hold for these sites is required to be filed with the BLM by the December 30th following the filing of this waiver.
6. The undersigned understand and acknowledge that pursuant to 43 U.S.C. 1212 and 18 U.S.C. 1001, the filing or recording of a false, fictitious, or fraudulent document with the BLM may result in a fine of up to \$250,000, a prison term not to exceed five years, or both.
7. The mining claims, mill or tunnel sites for which this waiver from payment of the maintenance fees is requested are:

CLAIM OR SITE NAME	BLM RECORDATION SERIAL NUMBER
1. Yellow Nugget ✓	AMC 2156 40A
2. Fayro #1	AMC 2154 40A
3. Golden Miss Fit	AMC 8580 40A
4. Fayro #2	AMC 92863 40A
5. Fayro #4	AMC 92865 30A
6. Fayro #5	AMC 92866 40A
7. Golden Fink	AMC 97287 40A
8. Fayro #97	AMC 338324 30A
9. Fayro #3	AMC 344095 40A
10.	

The owner(s) (claimants) of the above mining claims and sites are:

NW check  
act

Faye M. Roberts

(Owner's Name - Please Print)

✓ Faye M. Roberts  
(Owner's Signature)

700 Amarillo Ave

(Owner's Mailing Address)

Pahrump

(City)

NV

(State)

89048

(Zip Code)

act Paul L. Roberts

(Owner's Name - Please Print)

✓ Paul L. Roberts  
(Owner's Signature)

700 Amarillo Ave

(Owner's Mailing Address)

Pahrump

(City)

NV

(State)

89048

(Zip Code)

(Owner's Name - Please Print)

(Owner's Signature)

(Owner's Mailing Address)

(City)

(State)

(Zip Code)

(Owner's Name - Please Print)

(Owner's Signature)

(Owner's Mailing Address)

(City)

(State)

(Zip Code)

ENTERED  
AC 488  
SEP 01 2017  
BY [Signature]

UNITED STATES DEPARTMENT OF THE INTERIOR  
BUREAU OF LAND MANAGEMENT

MC NATIONWIDE CLAIMANT LISTING  
September 01, 2017

Cust	AZ CLAIMANT	National Total
ROBERTS FAYE M 700 AMARILLO AVE PAHRUMP, NV 89048-5511	9	9
ROBERTS PAULL 700 AMARILLO AVE PAHRUMP, NV 89048-5511	9	9



UNITED STATES  
DEPARTMENT OF THE INTERIOR  
BUREAU OF LAND MANAGEMENT

16

430259  
339088  
338324

**MAINTENANCE FEE WAIVER CERTIFICATION**

FORM APPROVED  
OMB NO. 1004-0114  
Expires: October 31, 2016

SEE INSTRUCTIONS ON PAGE 2

- This small miner waiver is filed for the assessment year beginning on September 1, 2017 and ending on September 1, 2018
- The undersigned and all related parties owned ten or fewer mining claims, mill, or tunnel sites located and maintained on Federal lands in the United States of America on September 1, 2017.
- The undersigned have performed the assessment work required by law for each mining claim listed prior to filing this waiver and understand that by filing this form, the undersigned must file an affidavit of assessment work with the Bureau of Land Management (BLM) by the December 30th following the filing of this waiver.
- The undersigned understand that if the assessment work obligation has not yet come due under 30 U.S.C. 28 (for those claims in their first assessment year only), a notice of intent to hold reciting this condition must be recorded by the December 30th following the filing of this waiver.
- The undersigned understand that mill and tunnel sites may also be listed on this waiver and be waived from payment of the maintenance fee, and that a notice of intent to hold for these sites is required to be filed with the BLM by the December 30th following the filing of this waiver.
- The undersigned understand and acknowledge that pursuant to 43 U.S.C. 1212 and 18 U.S.C. 1001, the filing or recording of a false, fictitious, or fraudulent document with the BLM may result in a fine of up to \$250,000, a prison term not to exceed five years, or both.
- The mining claims, mill or tunnel sites for which this waiver from payment of the maintenance fees is requested are:

CLAIM OR SITE NAME	BLM RECORDATION SERIAL NUMBER
1. Fayro #14A	AMC 430259
2. Fayro #14B	AMC 430260
3. Fayro #15A	AMC 430261
4. Fayro #15B	AMC 430262
5. Fayro #16A	AMC 430263
6. Fayro #16B	AMC 430264
7. Fayro #17C	AMC 430265
8. Fayro #17A	AMC 339088
9. Fayro #98	AMC 338325
10.	

339088  
(Located in 1996) - no letter sent because located before 2003

The owner(s) (claimants) of the above mining claims and sites are:

NW check  
9ct

Larry W. Roberts  
(Owner's Name - Please Print)  
3391 Hardy Ln  
(Owner's Mailing Address)

*Larry W. Roberts*  
(Owner's Signature)  
Pahrump NV 89048  
(City) (State) (Zip Code)

7ct

Barbara Lagha  
(Owner's Name - Please Print)  
3391 Hardy Ln  
(Owner's Mailing Address)

*Barbara Lagha*  
(Owner's Signature)  
Pahrump NV 89048  
(City) (State) (Zip Code)

10ct

David G. Roberts  
(Owner's Name - Please Print)  
1140 Janet Ln  
(Owner's Mailing Address)

*David G. Roberts*  
(Owner's Signature)  
Pahrump NV 89060  
(City) (State) (Zip Code)

8ct

Cynthia Roberts  
(Owner's Name - Please Print)  
1140 Janet Ln  
(Owner's Mailing Address)

*Cynthia Roberts*  
(Owner's Signature)  
Pahrump NV 89060  
(City) (State) (Zip Code)

(Continued on page 2)



UNITED STATES DEPARTMENT OF THE INTERIOR  
BUREAU OF LAND MANAGEMENT

MC NATIONWIDE CLAIMANT LISTING  
September 01, 2017

Cust	AZ CLAIMANT	National Total
LAGHA BARBARA 3391 W HARDY LN PAHRUMP, NV 89048-2816	7	7
ROBERTS CYNTHIA L 1140 JANET LN PAHRUMP, NV 89060-3234	8	8
ROBERTS DAVID G 1140 JANET LN PAHRUMP, NV 89060-3234	10	10
ROBERTS LARRY W 3391 W HARDY LN PAHRUMP, NV 89048-2816	9	9



When Recorded Mail To: (M/C)  
Paul L Roberts  
700 Amarillo Ave  
Pahrump NV 89048

430259  
339088  
338324

When Recorded Return Document to:

FAYE M. Roberts  
700 AMARILLO AV.  
PAHRUMP NV  
89048

**FEE# 2017011761**

OFFICIAL RECORDS  
OF MOHAVE COUNTY  
KRISTI BLAIR,  
COUNTY RECORDER



03/13/2017 03:13 PM Fee: \$15.00

PAGE: 1 of 2

Check here is this is a change of address.

Telephone: 702-280-0000

E-mail address: PLroberts1@aol.com


**AFFIDAVIT OF PERFORMANCE OF ANNUAL WORK**

1. State of Arizona, County of Mohave ss:

2. I (Name) Larry W. Roberts

3. Reside at (Address) 3391 Hardy Ln

City PAHRUMP County NYC



State NV zip 89048 being duly sworn, depose and say that I am a citizen of the United States, more than eighteen years of age, and that all of the facts set forth in this affidavit, subject to the provisions and penalties of 18 U.S.C. 1001 pertaining to the filing of false, fictitious, or fraudulent statements with the United States, are true and correct according to the best of my knowledge, information and belief.

4. Owner's name and address (if not shown in Items 1-3 above). Barbra Lagha,  
DAVID Roberts, Cynthia Roberts, 1140 JANET LN,  
PAHRUMP NV, 89060

5. That I am personally acquainted with the mining claim(s). The work and improvements were made by and at the expense of the owner(s) of said claim(s). Said contiguous group of claims, listed on this document, are situated in the

lost BASIN (optional) Mining District; Mohave County, Arizona.

Line No.	AMC NUMBER	CLAIM/SITE NAME	COUNTY RECORDER DATA (if available)	TWP	RNG	SEC
1	430259	FAYRO 14A	2014046857	29N	18W	24
2	430260	FAYRO 14B	2014046858	29N	18W	24
3	430261	FAYRO 15A	2014046859	29N	18W	24
4	430262	FAYRO 15B	2014046860	29N	18W	24
5	430263	FAYRO 16A	2014046861	29N	18W	24
6	430264	FAYRO 16B	2014046862	29N	18W	24

over

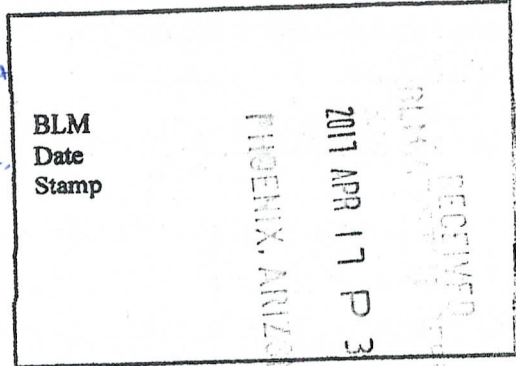
**ENTERED**  
APR 19 2017  
RV.



**NOTE**

7/11/17 I sent an Email Message at 7:58 AM.

7/11/17 9:37A I contacted Faye Roberts by telephone @ 9:37A she said she will pay the \$10 for Acre 338325. I transferred her to Eugene @ 9:41A to post the post on the Pol. <sub>rs</sub>



SHORT  
\$10

7	430265	FAYRO 17C	2014046863	29N	18W	24
8	339088	FAYRO 17A	BK 2641 Pg 798	29N	18W	24
9	338325	FAYRO 98	2014037938	29N	17W	18
10						

6. That between the dates starting at 12 o'clock noon on September 1, 20 16 and ending at 12 o'clock noon on September 1, 20 17 at least \$ 50,000 dollars worth of work and improvements were done and performed upon said claim(s) or upon one or more of a contiguous group of claims for the benefit of all, wholly or partly outside of a contiguous group of claims for the benefit of all, not including the location work.

7. That the following persons were employed to perform the work and improvements described herein: \_\_\_\_\_

Barry Roberts, David Roberts, Cindy Roberts, DWAYNE WATSON,  
White Water Mining Co.

8. That the work and improvements performed were: watchman, Road construction & repair,  
Installation of mining machinery, Buildings, Assessment work  
meals, water powder, repair


9. Dated: 08-MAR-2017 Signature: Francine K. Wood

SUBSCRIBED AND SWORN TO before me, a Notary Public, this 8th day of March 20 17

By: Francine K. Wood State of Nevada

Notary Public Francine K. Wood County of Nevada

My Commission Expires May 12, 2020



Bureau of Land Management  
Arizona State Office  
[www.blm.gov/az](http://www.blm.gov/az)

No. of Claims: \_\_\_\_\_ x \$10 = \_\_\_\_\_  
 Check No.: \_\_\_\_\_ Init. \_\_\_\_\_  
 Receipt No.: \_\_\_\_\_  
 For BLM Use Only



Brown, Pauline &lt;paulinebrown@blm.gov&gt;

**FYI: PMT Required**

1 message

**Brown, Pauline** <paulinebrown@blm.gov>  
To: plroberts1@aol.com

Tue, Jul 11, 2017 at 7:58 AM

Sir,  
You filed 3-Waivers and 3-Affidavit of Performance of Annual Work Forms (POL forms) for a total of 21 claims yet on 4/17/2017, you submitted a check (#7676) in the amount of \$200 (R#3812132) for the POL payment. We are lacking the payment of \$10 for AMC338325 (FAYRO 98).  
Please send in a \$10 check or call BLM at 602-417-9200 (after 9am) to pay by credit card. Please tell the clerk that the Adjudicator (Pauline) has your paperwork for the POL payment. You will need to provide them with the AMC number (AMC338325), and tell them the payment is for your POL.  
If we do not receive the \$10 payment before December 30, 2017, AMC338325 will be forfeited and closed. If you have any questions, Please call me at 602-417-9360.

PAULINE BROWN  
LAND LAW EXAMINER  
BUREAU OF LAND MANAGEMENT  
ARIZONA STATE OFFICE  
ONE NORTH CENTRAL AVE, STE 800  
PHOENIX, AZ 85004-4427  
OFFICE: (602) 417-9360  
FAX: (602) 417-9490  
paulinebrown@blm.gov  
www.blm.gov/az  
<https://www.facebook.com/BLMArizona>

# Customer Name Update Screen

System ID:MC

Name: ROBERTS PAUL L

Proprietor #: 61786

Renumber To:

Category: P - PRIVATE

Address: 700 AMARILLO AVE

City: PAHRUMP

State: NV

Zip: 890485511

- UNDELIVERABLE
- No Annual Reminders

Email: PPROBERTS1@AOL.COM

Phone: 702-876-3907

*9:37A*  
*7/11/17 I spoke w/ Faye Roberts + transferred the call to the P.R. to allow Faye to make the 5<sup>th</sup> 10<sup>th</sup> credit card print, PB Eugene accepted the transfer @ 9:41AM. PB*





Gong, Eric <egong@blm.gov>

---

## Fwd: Payment NEEDED for POL

1 message

---

**Brown, Pauline** <paulinebrown@blm.gov>

Tue, Jul 11, 2017 at 7:56 AM

To: Tina Coladonato <tcoladon@blm.gov>, Phyllis Ralley <pralley@blm.gov>, Eric Gong <egong@blm.gov>

FYI, you may receive a call from Paul or Faye Roberts (or any member of the Roberts family) today or in the near future. Please accept the \$10 payment (if paying by credit card), for the POL on AMC338325 (FAYRO 98). I have their POL's so when you receipt the payment please send the receipt to me.

Thank you kindly,

----- Forwarded message -----

From: **Brown, Pauline** <paulinebrown@blm.gov>

Date: Tue, Jul 11, 2017 at 6:59 AM

Subject: Payment NEEDED for POL

To: PBROBERTS1@aol.com

Sir,

You filed 3-Waivers and 3-Affidavit of Performance of Annual Work Forms (POL forms) for a total of 21 claims yet on 4/17/2017, you submitted a check (#7676) in the amount of \$200 (R#3812132) for the POL payment. We are lacking the payment of \$10 for AMC338325 (FAYRO 98).

Please send in a \$10 check or call BLM at 602-417-9200 (after 9am) to pay by credit card. Please tell the clerk that the Adjudicator (Pauline) has your paperwork for the POL payment. You will need to provide them with the AMC number {AMC338325}, and tell them the payment is for your POL.

If we do not receive the \$10 payment before December 30, 2017, AMC338325 will be forfeited and closed. If you have any questions, Please call me at 602-417-9360.

Regards,

--

PAULINE BROWN

LAND LAW EXAMINER

BUREAU OF LAND MANAGEMENT

ARIZONA STATE OFFICE

ONE NORTH CENTRAL AVE, STE 800

PHOENIX, AZ 85004-4427

OFFICE: (602) 417-9360

FAX: (602) 417-9490

paulinebrown@blm.gov

www.blm.gov/az

https://www.facebook.com/BLMArizona

*done !!*

**DEPARTMENT OF THE INTERIOR  
BUREAU OF LAND MANAGEMENT  
MINING CLAIMS**

Run Date/Time: 07/12/2017 04:33 PM

**(LIVE) Serial Register Page**

Page 1 of 1

**01 10-21-1976;090STAT0090;43USC1744**  
**Case Type 384201: PLACER CLAIM**  
**Claim Name: FAYRO 98**  
**Commodity :**  
**Case Disposition: ACTIVE**  
**Required Maintenance Fee: \$155.00**

**Total Acres**  
**20.000**

**Serial Number**  
**AMC338325**  
**Lead File Number**  
**AMC338324**

Name & Address	Int Rel
ROBERTS LARRY W                      3391 W HARDY LN                      PAHRUMP, NV 89048-2816	CLAIMANT

Mer Twp Rng Sec	Quadrant	District/Field Office	County
14 0290N 0170W 018	SE	KINGMAN FO	MOHAVE

Act Date	Code	Action	Action Remarks	Receipt Number
02/22/1996	403	LOCATION DATE		
02/26/1996	395	RECORDATION NOTICE RECD		
<u>07/11/2017</u>	480	<u>EVID OF ASSMT FILED</u>	<u>2017</u>	<u>3884691</u>
03/10/2016	483	SMALL MINER CERT FILED	2017	
03/10/2016	480	EVID OF ASSMT FILED	2016	3513827
03/20/2015	483	SMALL MINER CERT FILED	2016	
03/20/2015	480	EVID OF ASSMT FILED	2015	3255290
01/30/2014	483	SMALL MINER CERT FILED	2015	
01/30/2014	480	EVID OF ASSMT FILED	2014	2958861
01/25/2013	483	SMALL MINER CERT FILED	2014	
02/21/2013	480	EVID OF ASSMT FILED	2013	2744734
01/13/2012	483	SMALL MINER CERT FILED	2013	
02/15/2012	480	EVID OF ASSMT FILED	2012	2517154
01/24/2011	483	SMALL MINER CERT FILED	2012	
03/11/2011	480	EVID OF ASSMT FILED	2011	2308282
01/11/2010	483	SMALL MINER CERT FILED	2011	
03/04/2010	480	EVID OF ASSMT FILED	2010	2097096
01/15/2009	483	SMALL MINER CERT FILED	2010	
03/03/2009	480	EVID OF ASSMT FILED	2009	1881284
01/07/2008	483	SMALL MINER CERT FILED	2009	
01/31/2008	480	EVID OF ASSMT FILED	2008	1648974
01/08/2007	483	SMALL MINER CERT FILED	2008	
02/08/2007	480	EVID OF ASSMT FILED	2007	1438460
01/17/2006	483	SMALL MINER CERT FILED	2007	
02/23/2006	480	EVID OF ASSMT FILED	2006	1238030
01/06/2005	483	SMALL MINER CERT FILED	2006	
04/11/2005	480	EVID OF ASSMT FILED	2005	1059345
01/26/2004	483	SMALL MINER CERT FILED	2005	
02/18/2004	480	EVID OF ASSMT FILED	2004	826407
01/06/2003	483	SMALL MINER CERT FILED	2004	
01/23/2003	480	EVID OF ASSMT FILED	2003	626013
01/07/2002	483	SMALL MINER CERT FILED	2003	

**NO WARRANTY IS MADE BY BLM  
FOR USE OF THE DATA FOR  
PURPOSES NOT INTENDED BY BLM**

**DEPARTMENT OF THE INTERIOR  
BUREAU OF LAND MANAGEMENT  
MINING CLAIMS**

Run Date/Time: 07/12/2017 04:33 PM

**(LIVE) Serial Register Page**

Page 2 of

01/28/2002	480	EVID OF ASSMT FILED	2002	438337
01/12/2001	483	SMALL MINER CERT FILED	2002	
02/01/2001	480	EVID OF ASSMT FILED	2001	253792
01/10/2000	483	SMALL MINER CERT FILED	2001	
01/10/2000	480	EVID OF ASSMT FILED	2000	
01/04/1999	483	SMALL MINER CERT FILED	2000	
01/20/1999	480	EVID OF ASSMT FILED	1999	
01/05/1998	483	SMALL MINER CERT FILED	1999	
01/26/1998	480	EVID OF ASSMT FILED	1998	
01/16/1997	483	SMALL MINER CERT FILED	1998	
01/23/1997	480	EVID OF ASSMT FILED	1997	
03/06/1996	483	SMALL MINER CERT FILED	1997	
03/25/1996	480	EVID OF ASSMT FILED	1996	
02/26/1996	482	MAINTENANCE FEE/\$100	1996	
07/11/2017	392	MONIES RECEIVED	\$10.00;1	3884691
08/11/2014	635	AMENDED LOCATION FILED	REDUCE ACRES	3098013
07/18/2014	393	DECISION/NOTICE ISSUED	PROOF OF DISCOVERY REQ	
11/15/2007	396	TRF OF INTEREST FILED	ROBERTS DAVID G	1602741
03/06/1997	396	TRF OF INTEREST FILED	ROBERTS PAUL L	
03/06/1997	396	TRF OF INTEREST FILED	ROBERTS FAYE M	
04/05/1996	396	TRF OF INTEREST FILED	ROBERTS LARRY W	
02/26/1996	501	ACCT ADV IN LEAD FILE	AMC338324;	
02/26/1996	669	LAND STATUS CHECKED		

Line Nr Remarks

**NO WARRANTY IS MADE BY BLM  
FOR USE OF THE DATA FOR  
PURPOSES NOT INTENDED BY BLM**



When Recorded Mail To:

PAUL L ROBERTS  
700 AMARILLO AVE  
PAHRUMP NV 89048

  
**FEE# 2017011762**

OFFICIAL RECORDS  
OF MOHAVE COUNTY  
KRISTI BLAIR,  
COUNTY RECORDER



03/13/2017 03:13 PM Fee: \$10.00

PAGE: 1 of 2

## MAINTENANCE FEE WAIVER CERTIFICATION

RECEIVED  
CLM / 3/13/2017  
2017 APR 17 P 3:25  
PHOENIX, ARIZONA

ELM

When Recorded Mail To:

PAUL L ROBERTS  
700 AMARILLO AVE  
PAHRUMP NV 89048



**FEE# 2017011763**

OFFICIAL RECORDS  
OF MOHAVE COUNTY  
KRISTI BLAIR,  
COUNTY RECORDER



03/13/2017 03:13 PM Fee: \$10.00

PAGE: 1 of 2

## MAINTENANCE FEE WAIVER CERTIFICATION

RECEIVED  
ELM  
2011 APR 17 P 3:25  
PHOENIX, ARIZONA

ELM

When Recorded Mail To:

PAUL L ROBERTS  
700 AMARILLO AVE  
PAHRUMP NV 89048



**FEE# 2017011764**

OFFICIAL RECORDS  
OF MOHAVE COUNTY  
KRISTI BLAIR,  
COUNTY RECORDER



03/13/2017 03:13 PM Fee: \$10.00

PAGE: 1 of 2

## MAINTENANCE FEE WAIVER CERTIFICATION

ELM RECEIVED  
2017 APR 17 P 3:26  
PHOENIX, ARIZONA

ELM



**United States Department of the Interior  
Bureau of Land Management  
DIV OF LANDS, MINRLS & ENERGY  
ONE N CENTRAL AVE  
PHOENIX, AZ 85004 -4427  
Phone: 602-417-9200**

Receipt

No: 3812132

<b>Transaction #:</b> 3919970	
<b>Date of Transaction:</b> 04/18/2017	
<b>CUSTOMER:</b>	
FAYE ROBERTS 700 AMARILLO AVE PAHRUMP, NV 89048-5511 US	<b>ENTERED</b> APR 19 2017 BY: RAM

LINE #	QTY	DESCRIPTION	REMARKS	UNIT PRICE	TOTAL
1	1.00	LOCATABLE MINERALS / MINING CLAIMS- NOT NEW-UNADJUD, ONE AUTH NO. ONLY / MINING CLAIM MONEY RECEIVED <b>CASES: AMC338324/\$200.00</b>	POL 2017/22 WAV	- n/a -	200.00
<b>TOTAL:</b>					<b>\$200.00</b>

PAYMENT INFORMATION			
1	AMOUNT:	200.00	POSTMARKED: 04/15/2017
	TYPE:	CHECK	RECEIVED: 04/17/2017
	CHECK NO:	7676	
	NAME:	ROBERTS, FAYE 700 AMARILLO AVE PAHRUMP NV 89048-5511 US	

REMARKS
22 ON POL / 21 AMC NUMBERS ON WAIVER / CHECK FOR \$200 - <i>Missing 1-POL PMT.</i>

This receipt was generated by the automated BLM Collections and Billing System and is a paper representation of a portion of the official electronic record contained therein.

*PMT REC'D ON 7/11/17 (R# 3884691)*

**United States Department of the Interior**  
**Bureau of Land Management**  
 DIV OF LANDS, MINRLS & ENERGY  
 ONE N CENTRAL AVE  
 PHOENIX, AZ 85004 -4427  
 Phone: 602-417-9200

Receipt

No: 3884691

<b>Transaction #:</b> 3993874	
<b>Date of Transaction:</b> 07/11/2017	
<b>CUSTOMER:</b> ENTERED JUL 12 2017	
FAYE ROBERTS 700 AMARILLO AVE PAHRUMP, NV 89048-5511 US	

LINE #	QTY	DESCRIPTION	REMARKS	UNIT PRICE	TOTAL
1	1.00	LOCATABLE MINERALS / MINING CLAIMS- NOT NEW-UNADJUD, ONE AUTH NO. ONLY / MINING CLAIM MONEY RECEIVED CASES: AMC338325/\$10.00	2017 POL (1 ONLY)	- n/a -	10.00
<b>TOTAL:</b>					<b>\$10.00</b>

PAYMENT INFORMATION			
NOTE: Items will appear on credit card statement as "Bureau of Land Mgmt CO".			
1	AMOUNT:	10.00	POSTMARKED: N/A
	TYPE:	CREDIT CARD	RECEIVED: 07/11/2017
	NAME:	ROBERTS, FAYE 700 AMARILLO AVE PAHRUMP NV 89048-5511 US	
	CARD NO:	XXXXXXXXXXXX1847	AUTH CODE: 07491C
	NAME ON CARD:	FAYE ROBERTS	
	EXPIRES:	02/2019	
	SIGNATURE:		

REMARKS
POL FORM WAS RECEIVED ON 7/11/2017. PB

This receipt was generated by the automated BLM Collections and Billing System and is a paper representation of a portion of the official electronic record contained therein.



**MAINTENANCE FEE WAIVER CERTIFICATION**

9 *ADD*

AMC 2154  
8580  
92863  
AMC 97284  
338324  
344095  
FORM APPROVED  
OMB NO. 1004-0114  
Expires: October 31, 2016

SEE INSTRUCTIONS ON PAGE 2

- This small miner waiver is filed for the assessment year beginning on September 1, 2016 and ending on September 1, 2017.
- The undersigned and all related parties owned ten or fewer mining claims, mill, or tunnel sites located and maintained on Federal lands in the United States of America on September 1, 2016.
- The undersigned have performed the assessment work required by law for each mining claim listed prior to filing this waiver and understand that by filing this form, the undersigned must file an affidavit of assessment work with the Bureau of Land Management (BLM) by the December 30th following the filing of this waiver.
- The undersigned understand that if the assessment work obligation has not yet come due under 30 U.S.C. 28 (for those claims in their first assessment year only), a notice of intent to hold reciting this condition must be recorded by the December 30th following the filing of this waiver.
- The undersigned understand that mill and tunnel sites may also be listed on this waiver and be waived from payment of the maintenance fee, and that a notice of intent to hold for these sites is required to be filed with the BLM by the December 30th following the filing of this waiver.
- The undersigned understand and acknowledge that pursuant to 43 U.S.C. 1212 and 18 U.S.C. 1001, the filing or recording of a false, fictitious, or fraudulent document with the BLM may result in a fine of up to \$250,000, a prison term not to exceed five years, or both.
- The mining claims, mill or tunnel sites for which this waiver from payment of the maintenance fees is requested are:

CLAIM OR SITE NAME	BLM RECORDATION SERIAL NUMBER
1. Yellow Nugget	AMC 2156
2. Fayro #1	AMC 2154
3. Golden Miss Fit	AMC 8580
4. Fayro #2	AMC 92863
5. Fayro #4	AMC 92865
6. Fayro #5	AMC 92866
7. Golden Fink	AMC 97287
8. Fayro #97	AMC 338324
9. Fayro #3	AMC 344095
10.	

RECEIVED  
 BLM AND STATE SERVICE  
 2016 MAR 10 P 3: 20  
 PHOENIX, ARIZONA

The owner(s) (claimants) of the above mining claims and sites are:

Faye M. Roberts  
 (Owner's Name - Please Print)  
 700 Amarillo Ave  
 (Owner's Mailing Address)

*Faye M. Roberts*  
 (Owner's Signature)  
 Pahrump NV 89048  
 (City) (State) (Zip Code)

Paul L. Roberts  
 (Owner's Name - Please Print)  
 700 Amarillo Ave  
 (Owner's Mailing Address)

*Paul L. Roberts*  
 (Owner's Signature)  
 Pahrump NV 89048  
 (City) (State) (Zip Code)

(Owner's Name - Please Print)  
 (Owner's Mailing Address)

(Owner's Signature)  
 (City) (State) (Zip Code)

*Rec'd 9/19/16 - ORIGINAL WVR WHICH WAS RETURNED  
 BY THE CLAIMANT. ps - AC 247 Removed - 9/19/16 From All 9-Claims - ps*

(Owner's Name - Please Print)  
 (Owner's Mailing Address)

(Owner's Signature)  
 (City) (State) (Zip Code)

RECEIVED  
 BLM AND STATE SERVICE  
 2016 SEP 19 PM 3: 04  
 PHOENIX, ARIZONA





**FEE# 2016007836**

WHEN RECORDED RETURN TO:  
PAUL ROBERTS  
700 WEST AMARILLO AVE  
PAHRUMP, NV 89048

OFFICIAL RECORDS  
OF MOHAVE COUNTY  
ROBERT BALLARD,  
COUNTY RECORDER



02/25/2016 12:20 PM Fee: \$10.00

PAGE: 1 of 2

# MAINTENANCE FEE WAIVER CERTIFICATION

RECEIVED  
COUNTY CLERK'S OFFICE  
2016 MAR 10 P 3:20  
PHOENIX, ARIZONA

CCC



Ms. Faye Roberts  
700 Amarillo Ave  
Pahrump, NV 89048-5511

**CERTIFIED MAIL**



7015 0640 0004 1317 6135



1000



65004

U.S. POSTAGE  
PAID  
PAHRUMP, NV  
89048  
SEP 15, 16  
AMOUNT  
**\$7.15**  
R2304W120098-15

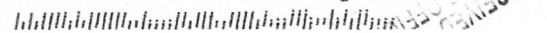
**RETURN RECEIPT  
REQUESTED**

*United States Dept of the Interior  
Bureau of Land Management  
Arizona State Office  
1 North Central Ave. Suite 800  
Phoenix, Az. 85004-4427*

VNO  
20 SEP 15 PM 3:02  
OFFICE

*Bauline  
Brown*

RECEIVED  
2016 SEP 15 PM 3:02  
PHOENIX, ARIZONA





UNITED STATES  
DEPARTMENT OF THE INTERIOR  
BUREAU OF LAND MANAGEMENT

9  
*Ad*

97284 2154  
338324 8580  
FORM APPROVED  
OMB NO. 1004-0114  
Expires: October 31, 2016  
344095 92863

**MAINTENANCE FEE WAIVER CERTIFICATION**

SEE INSTRUCTIONS ON PAGE 2

1. This small miner waiver is filed for the assessment year beginning on September 1, 2016 and ending on September 1, 2017.
2. The undersigned and all related parties owned ten or fewer mining claims, mill, or tunnel sites located and maintained on Federal lands in the United States of America on September 1, 2016.
3. The undersigned have performed the assessment work required by law for each mining claim listed prior to filing this waiver and understand that by filing this form, the undersigned must file an affidavit of assessment work with the Bureau of Land Management (BLM) by the December 30th following the filing of this waiver.
4. The undersigned understand that if the assessment work obligation has not yet come due under 30 U.S.C. 28 (for those claims in their first assessment year only), a notice of intent to hold reciting this condition must be recorded by the December 30th following the filing of this waiver.
5. The undersigned understand that mill and tunnel sites may also be listed on this waiver and be waived from payment of the maintenance fee, and that a notice of intent to hold for these sites is required to be filed with the BLM by the December 30th following the filing of this waiver.
6. The undersigned understand and acknowledge that pursuant to 43 U.S.C. 1212 and 18 U.S.C. 1001, the filing or recording of a false, fictitious, or fraudulent document with the BLM may result in a fine of up to \$250,000, a prison term not to exceed five years, or both.
7. The mining claims, mill or tunnel sites for which this waiver from payment of the maintenance fees is requested are:

CLAIM OR SITE NAME	BLM RECORDATION SERIAL NUMBER
1. Yellow Nugget ✓	AMC 2156
2. Fayro #1	AMC 2154
3. Golden Miss Fit	AMC 8580
4. Fayro #2	AMC 92863
5. Fayro #4	AMC 92865
6. Fayro #5	AMC 92866
7. Golden Fink	AMC 97287
8. Fayro #97	AMC 338324
9. Fayro #3	AMC 344095
10.	

RECEIVED  
 2016 MAR 10 PM 3:20

The owner(s) (claimants) of the above mining claims and sites are:

**Faye M. Roberts**  
 (Owner's Name - Please Print)  
 700 Amarillo Ave  
 (Owner's Mailing Address)

*Faye M. Roberts*  
 (Owner's Signature)  
 Pahump (City) NV (State) 89048 (Zip Code)

---

**Paul L. Roberts**  
 (Owner's Name - Please Print)  
 700 Amarillo Ave  
 (Owner's Mailing Address)

*Paul L. Roberts*  
 (Owner's Signature)  
 Pahump (City) NV (State) 89048 (Zip Code)

---

\_\_\_\_\_  
 (Owner's Name - Please Print)

\_\_\_\_\_  
 (Owner's Mailing Address)

\_\_\_\_\_  
 (City) (State) (Zip Code)

\_\_\_\_\_  
 (Owner's Signature)

\_\_\_\_\_  
 (City) (State) (Zip Code)

*Submitted with Return  
the Original WFR  
AS  
OK to Waive WFR  
Rec'd on 9/1/16*

ENTERED  
SEP 08 2016  
BY: *km*



When Recorded Return Document to:  
PAUL L. Roberts

700 AMARILLO AV  
PAHRUMP NV 89048

Check here is this is a change of address.

Telephone: 702-876-3907

E-mail address: plroberts@aol.com

338324  
349366 2154  
344095 8580

 92863  
**FEE# 2016007831** 97284

OFFICIAL RECORDS  
OF MOHAVE COUNTY  
ROBERT BALLARD,  
COUNTY RECORDER



430259  
339088  
396451  
357119

02/25/2016 12:20 PM Fee: \$15.00

PAGE: 1 of 2

**AFFIDAVIT OF PERFORMANCE OF ANNUAL WORK**

1. State of Arizona, County of MOHAVE ss:

2. I (Name) PAUL L. Roberts

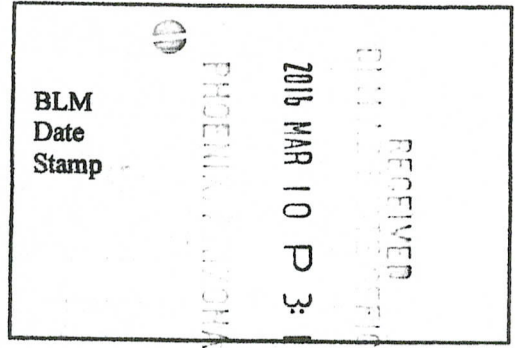
3. Reside at (Address) 700 AMARILLO AVE.

City PAHRUMP County NYE

State NV zip 89048 being duly sworn, depose and say that I am a citizen of the United States, more than eighteen years of age, and that all of the facts set forth in this affidavit, subject to the provisions and penalties of 18 U.S.C. 1001 pertaining to the filing of false, fictitious, or fraudulent statements with the United States, are true and correct according to the best of my knowledge, information and belief.

4. Owner's name and address (If not shown in Items 1-3 above).  
FAYE M. Roberts

5. That I am personally acquainted with the mining claim(s). The work and improvements were made by and at the expense of the owner(s) of said claim(s). Said contiguous group of claims, listed on this document, are situated in the HOST BASIN (optional) Mining District; MOHAVE County, Arizona.



Line No.	AMC NUMBER	CLAIM/SITE NAME	COUNTY RECORDER DATA (If available)	TWP	RNG	SEC
1	338324	FAYRO #97	2/14/11 Page 1 & 2	29N	17W	18
2	2154	FAYRO #1	"	29N	17W	18
3	2156	Yellow Nugget	"	29N	17W	18
4	8580	Golden Miss-Fit	"	29N	17W	18
5	92863	FAYRO #2	"	29N	17W	18
6	92865	FAYRO #4	"	29N	17W	18

OVER

over

Ran

RECEIVED  
 2016 MAR 10 P 3:20  
 BLM  
 Date  
 Stamp

7	92866	FAYRO # 5	2-14-11 Page 1+2	29N	17W	18
8	97287	GOLDEN FINK	"	29N	17W	18
9	349366	FAYRO # 6	"	29N	17W	18
10	344095	FAYRO # 3	"	29N	17W	18

Gold  
David

6. That between the dates starting at 12 o'clock noon on September 1, 20 15 and ending at 12 o'clock noon on September 1, 20 16 at least \$ 50,000 dollars worth of work and improvements were done and performed upon said claim(s) or upon one or more of a contiguous group of claims for the benefit of all, wholly or partly outside of a contiguous group of claims for the benefit of all, not including the location work.

7. That the following persons were employed to perform the work and improvements described herein: \_\_\_\_\_

PAUL ROBERTS, FAYE ROBERTS, DWAYNE WATSON, LARRY ROBERTS, DAVID ROBERTS, WHITE WATER MINING etc.

8. That the work and improvements performed were: WATCHMAN, MAINTENANCE OF ROADS

ASSESSMENT WORK, BUILDINGS, MEALS, MINING MACHINE CONSTRUCTION  
STOCK PILE ORE, WATER STORAGE

9. Dated: 2-12-16 Signature: Faye M. Roberts

SUBSCRIBED AND SWORN TO before me, a Notary Public, this 12 day of FEBRUARY 20 16

By: MATTIE FAYE ROBERTS

Notary Public Rachel Banuelos

My Commission Expires 04.01.18

RACHEL BANUELOS  
 NOTARY PUBLIC  
 STATE OF NEVADA  
 My Commission Expires: 04-01-18  
 Certificate No: 10-1588-14

Bureau of Land Management  
 Arizona State Office  
[www.blm.gov/az](http://www.blm.gov/az)

No. of Claims: 10 x \$10 = \$100.00  
 Check No.: 7501 Init: [Signature]  
 Receipt No.: \_\_\_\_\_  
 For BLM Use Only

Amc 430259

When Recorded Return Document to:

FAYE M. Roberts  
700 AMARILLO AV.  
PAHRUMP NV  
89048

**FEE# 2016007833**

OFFICIAL RECORDS  
OF MOHAVE COUNTY  
ROBERT BALLARD,  
COUNTY RECORDER



02/25/2016 12:20 PM Fee: \$15.00

PAGE: 1 of 2

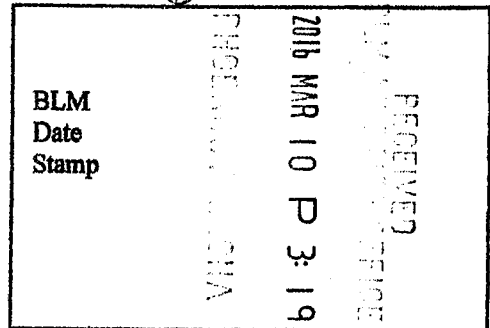
Check here if this is a change of address.

Telephone: 702-280-0000

E-mail address: PRoberts1@aol.com

**AFFIDAVIT OF PERFORMANCE OF ANNUAL WORK**

1. State of Arizona, County of Mohave ss:
2. I (Name) Larry W. Roberts
3. Reside at (Address) 3391 Hardy Ln



City PAHRUMP County NVC

State NV zip 89048 being duly sworn, depose and say that I am a citizen of the United States, more than eighteen years of age, and that all of the facts set forth in this affidavit, subject to the provisions and penalties of 18 U.S.C. 1001 pertaining to the filing of false, fictitious, or fraudulent statements with the United States, are true and correct according to the best of my knowledge, information and belief.

4. Owner's name and address (If not shown in Items 1-3 above), Barbra Lagha,  
DAVID Roberts, Cynthia Roberts, 1140 JANET LN,  
PAHRUMP NV, 89060

5. That I am personally acquainted with the mining claim(s). The work and improvements were made by and at the expense of the owner(s) of said claim(s). Said contiguous group of claims, listed on this document, are situated in the Lost Basin (optional) Mining District; Mohave County, Arizona.

Line No.	AMC NUMBER	CLAIM/SITE NAME	COUNTY RECORDER DATA (If available)	TWP	RNG	SEC
1	430259	FAYRO 14A	2014046857	29N	18W	24
2	430260	FAYRO 14B	2014046858	29N	18W	24
3	430261	FAYRO 15A	2014046859	29N	18W	24
4	430262	FAYRO 15B	2014046860	29N	18W	24
5	430263	FAYRO 16A	2014046861	29N	18W	24
6	430264	FAYRO 16B	2014046862	29N	18W	24

OVER



RECEIVED  
BLM FIELD OFFICE  
2016 MAR 10 P 3:20  
BLM  
Date  
Stamp

7	430265	FAYRO 17C	2014046863	29N	18W	24
8	339088	FAYRO 17A	BK 2641 Pg 798	29N	18W	24
9	338325	FAYRO 98	2014037938	29N	17W	18
10						

6. That between the dates starting at 12 o'clock noon on September 1, 20 15 and ending at 12 o'clock noon on September 1, 20 16 at least \$ 100,000 dollars worth of work and improvements were done and performed upon said claim(s) or upon one or more of a contiguous group of claims for the benefit of all, wholly or partly outside of a contiguous group of claims for the benefit of all, not including the location work.

7. That the following persons were employed to perform the work and improvements described herein: \_\_\_\_\_

LARRY ROBERTS, DAVID ROBERTS, CINDY ROBERTS, DWAYNE WATSON,  
WHITE WATER MINING CO,

8. That the work and improvements performed were: WATCHMAN, ROAD CONSTRUCTION & REPAIR

INSTALLATION OF MINING MACHINERY, BUILDINGS, ASSESSMENT WORK  
MEALS, WATER POUDDER & REPAIR


9. Dated: 2-12-16 Signature: Faye M. Roberts

SUBSCRIBED AND SWORN TO before me, a Notary Public, this 12 day of FEBRUARY 20 16

By: MATTIE FAYE ROBERTS

Notary Public Rachel Banuelos

My Commission Expires 04-01-18



Bureau of Land Management  
Arizona State Office  
[www.blm.gov/az](http://www.blm.gov/az)

No. of Claims: 7 x \$10 = \$70.00  
 Check No.: 7501 Init. AR  
 Receipt No.: \_\_\_\_\_  
 For BLM Use Only

When Recorded Return Document to:  
DAVID G. Roberts  
1140 JANCT LN  
PAHRUMP NV  
89060

AMC 396451

 349366  
**FEE# 2016007832** 357119

Check here is this is a change of address.

Telephone: \_\_\_\_\_

E-mail address: Phroberts1@Aol.com

OFFICIAL RECORDS  
 OF MOHAVE COUNTY  
 ROBERT BALLARD,  
 COUNTY RECORDER

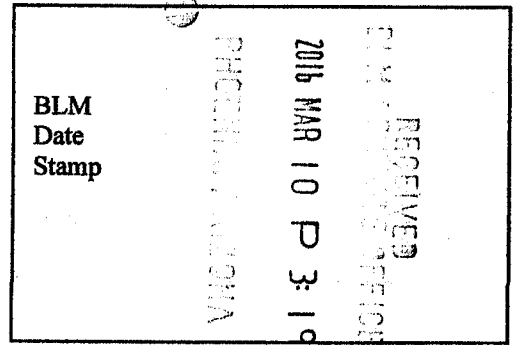


02/25/2016 12:20 PM Fee: \$15.00

PAGE: 1 of 2

**AFFIDAVIT OF PERFORMANCE OF ANNUAL WORK**

1. State of Arizona, County of Mohave ss:  
 2. I (Name) DAVID G. Roberts  
 3. Reside at (Address) 1140 JANET LN



City PAHRUMP County NYC

State NV Zip 89060 being duly sworn, depose and say that I am a citizen of the United States, more than eighteen years of age, and that all of the facts set forth in this affidavit, subject to the provisions and penalties of 18 U.S.C. 1001 pertaining to the filing of false, fictitious, or fraudulent statements with the United States, are true and correct according to the best of my knowledge, information and belief.

4. Owner's name and address (If not shown in Items 1-3 above).  
CYNTHIA L. Roberts, Ian Roberts, 1140 JANET LN

5. That I am personally acquainted with the mining claim(s). The work and improvements were made by and at the expense of the owner(s) of said claim(s). Said contiguous group of claims, listed on this document, are situated in the West Basin (optional) Mining District; Mohave County, Arizona.

PAID TWICE  
 2 →

Line No.	AMC NUMBER	CLAIM/SITE NAME	COUNTY RECORDER DATA (If available)	TWP	RNG	SEC
1	396451	FAYRO #98A	Book 7398 Pg 488	29N	17W	18
2	349366	FAYRO #6	Book 3014 Pg 83	29N	17W	18
3	357119	Bluebird	Book 4338 Pg 285	29N	17W	19
4						
5						
6						

OVER over

BLM  
Date  
Stamp

RECEIVED  
2016 MAR 10 P 3:21

7					
8					
9					
10					

6. That between the dates starting at 12 o'clock noon on September 1, 20 15 and ending at 12 o'clock noon on September 1, 20 16 at least \$ 1000 dollars worth of work and improvements were done and performed upon said claim(s) or upon one or more of a contiguous group of claims for the benefit of all, wholly or partly outside of a contiguous group of claims for the benefit of all, not including the location work.

7. That the following persons were employed to perform the work and improvements described herein: \_\_\_\_\_

DAVID G. ROBERTS, PAUL + FAYE ROBERTS, DWAYNE WATSON  
WHITE WATER MINING CO

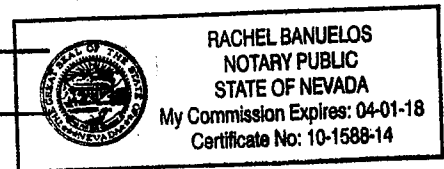
8. That the work and improvements performed were: ROAD REPAIR, MINING EQUIPMENT

REPAIR, WATER DEV., PONDING, RECLAMATION, SECURITY, DISCOVERY DEV.  
BUILDING REPAIR + CONSTRUCTION, INSTALLATION OF MINING EQUIPMENT.

9. Dated: 2-12-16 Signature: Faye M. Roberts

SUBSCRIBED AND SWORN TO before me, a Notary Public, this: 12 day of FEBRUARY 20 16

By: MATTIE FAYE ROBERTS  
Notary Public Rachel Banuelos  
My Commission Expires 04.01.18



Bureau of Land Management  
Arizona State Office  
[www.blm.gov/az](http://www.blm.gov/az)

No. of Claims: 3 x \$10 = \$30.00  
Check No.: 7501 Init. CAF  
Receipt No.: \_\_\_\_\_  
For BLM Use Only





Mr. Paul Roberts  
700 Amarillo Ave.  
Pahrump, NV 89048

**CERTIFIED MAIL**  
  
7015 0640 0004 1317 5992

  
1000  
  
95004  
U.S. POSTAGE  
PAID  
PAHRUMP, NV  
89048  
MAR 07 16  
AMOUNT  
**\$7.67**  
R2304W120098-07

RECEIVED  
2016 MAR 10 P 3:19  
PAHRUMP, NV

RETURN RECEIPT  
REQUESTED

*B.I.M.  
One N. Central ave.  
Suite 700  
Phoenix, az. 85004*

RETURN RECEIPT  
REQUESTED



**United States Department of the Interior**  
**Bureau of Land Management**  
 LANDS/RECREATION & PLANNING  
 ONE N CENTRAL AVE  
 PHOENIX, AZ 85004 -2203  
 Phone: 602-417-9200

Receipt

No: 3513827

<b>Transaction #:</b> 3615387	
<b>Date of Transaction:</b> 03/11/2016	
CUSTOMER:	
FAYE ROBERTS 700 AMARILLO AVE PAHRUMP, NV 89048-5511 US	

LINE #	QTY	DESCRIPTION	REMARKS	UNIT PRICE	TOTAL
1	1.00	LOCATABLE MINERALS / MINING CLAIMS- NOT NEW-UNADJUD, ONE AUTH NO. ONLY / MINING CLAIM MONEY RECEIVED CASES: AMC338324/\$220.00	WAIVER 2017 / POL 2016 (22)	- n/a -	220.00
<b>TOTAL:</b>					<b>\$220.00</b>

*REFUND  
\$10.00  
13 June 16  
JL*

PAYMENT INFORMATION			
1	AMOUNT:	220.00	POSTMARKED: N/A
	TYPE:	CHECK	RECEIVED: 03/11/2016
	CHECK NO:	7501	
	NAME:	ROBERTS, FAYE 700 AMARILLO AVE PAHRUMP NV 89048-5511 US	

REMARKS

This receipt was generated by the automated BLM Collections and Billing System and is a paper representation of a portion of the official electronic record contained therein.

**Authorized Date**06/13/2016

**Instructions to Accounts**AZ BLM REFUND TO FAYE ROBERTS \$10.00 FOR OVERPAYMENT  
ON AMC338324 RECEIPT #3513827. IO

**Login ID**6771

**Entry Date**06/13/2016

**Total Amount**\$10.00



UNITED STATES  
DEPARTMENT OF THE INTERIOR  
BUREAU OF LAND MANAGEMENT

MAINTENANCE FEE WAIVER CERTIFICATION

SEE INSTRUCTIONS ON PAGE 2

4

338324

8580  
92863

FORM APPROVED 97284  
OMB NO. 1004-0114  
Expires: October 31, 2016

344095

- This small miner waiver is filed for the assessment year beginning on September 1, 2015 and ending on September 1, 2016.
- The undersigned and all related parties owned ten or fewer mining claims, mill, or tunnel sites located and maintained on Federal lands in the United States of America on September 1, 2015.
- The undersigned have performed the assessment work required by law for each mining claim listed prior to filing this waiver and understand that by filing this form, the undersigned must file an affidavit of assessment work with the Bureau of Land Management (BLM) by the December 30th following the filing of this waiver.
- The undersigned understand that if the assessment work obligation has not yet come due under 30 U.S.C. 28 (for those claims in their first assessment year only), a notice of intent to hold reciting this condition must be recorded by the December 30th following the filing of this waiver.
- The undersigned understand that mill and tunnel sites may also be listed on this waiver and be waived from payment of the maintenance fee, and that a notice of intent to hold for these sites is required to be filed with the BLM by the December 30th following the filing of this waiver.
- The undersigned understand and acknowledge that pursuant to 43 U.S.C. 1212 and 18 U.S.C. 1001, the filing or recording of a false, fictitious, or fraudulent document with the BLM may result in a fine of up to \$250,000, a prison term not to exceed five years, or both.
- The mining claims, mill or tunnel sites for which this waiver from payment of the maintenance fees is requested are:

CLAIM OR SITE NAME	BLM RECORDATION SERIAL NUMBER
1. Yellow Nugget	AMC2156
2. Fayro #1	AMC2154
3. Golden Miss Fit	AMC8580
4. Fayro #2	AMC92863
5. Fayro #4	AMC92865
6. Fayro #5	AMC92866
7. Golden Fink	AMC97287
8. Fayro #97	AMC338324
9. Fayro #3	AMC344095
10.	

The owner(s) (claimants) of the above mining claims and sites are:

Faye M. Roberts  
 \_\_\_\_\_  
 (Owner's Name - Please Print)  
 700 Amarillo Ave.  
 \_\_\_\_\_  
 (Owner's Mailing Address)

*Faye Roberts*  
 \_\_\_\_\_  
 (Owner's Signature)  
 Pahrump Nv 89048  
 \_\_\_\_\_  
 (City) (State) (Zip Code)

Paul L. Roberts  
 \_\_\_\_\_  
 (Owner's Name - Please Print)  
 700 Amarillo Ave.  
 \_\_\_\_\_  
 (Owner's Mailing Address)

*Paul L. Roberts*  
 \_\_\_\_\_  
 (Owner's Signature)  
 Pahrump Nv 89048  
 \_\_\_\_\_  
 (City) (State) (Zip Code)

\_\_\_\_\_  
 (Owner's Name - Please Print)  
 \_\_\_\_\_  
 (Owner's Mailing Address)

\_\_\_\_\_  
 (Owner's Signature)  
 \_\_\_\_\_  
 (City) (State) (Zip Code)

\_\_\_\_\_  
 (Owner's Name - Please Print)  
 \_\_\_\_\_  
 (Owner's Mailing Address)

\_\_\_\_\_  
 (Owner's Signature)  
 \_\_\_\_\_  
 (City) (State) (Zip Code)

(Continued on page 2)

ENTERED  
 AUG 31 2015  
 BY: *for*

PHOENIX, ARIZONA  
 2015 FEB - 2 P 1:45  
 RECEIVED

*RMV  
 8/31/2015  
 RM*

AMC 92863

AMC 212 1

338324

344095

97284

8580

**WHEN RECORDED MAIL TO:**

Paul L Roberts  
700 Amarillo Ave  
Pahrump NV 89048



**FEE# 2015002031**

OFFICIAL RECORDS  
OF MOHAVE COUNTY  
CAROL MEIER,  
COUNTY RECORDER



01/15/2015 01:31 PM Fee: \$10.00

PAGE: 1 of 2

**MAINTENANCE FEE WAIVER  
CERTIFICATION**

MMD

RECEIVED  
2015 FEB - 2 P 1:45  
PHOENIX, ARIZONA

When Recorded Return Document

PAUL L. Roberts  
700 AMARILLO AVE  
PAHRUMP, NV  
89048

**FEE# 2015002032**

OFFICIAL RECORDS  
OF MOHAVE COUNTY  
CAROL MEIER,  
COUNTY RECORDER



01/15/2015 01:31 PM Fee: \$15.00

PAGE: 1 of 4

Check here is this is a change of address.  
Telephone: 702-876-3907  
E-mail address: plroberts1@ah.com  
or 775-727-7199

**AFFIDAVIT OF PERFORMANCE OF ANNUAL WORK**

1. State of Arizona, County of MOHAVE ss:  
2. I (Name) PAUL L. Roberts  
3. Reside at (Address) 700 AMARILLO AVE.  
PAHRUMP County NVE

RECEIVED  
BLM OFFICE  
Stamp  
2015 FEB -2 P 1:46  
PHOENIX, ARIZONA

State NV zip 89048 being duly sworn, depose and say that I am a citizen of the United States, more than eighteen years of age, and that all of the facts set forth in this affidavit, subject to the provisions and penalties of 18 U.S.C. 1001 pertaining to the filing of false, fictitious, or fraudulent statements with the United States, are true and correct according to the best of my knowledge, information and belief.

4. Owner's name and address (If not shown in Items 1-3 above).  
FAYE M. Roberts

5. That I am personally acquainted with the mining claim(s). The work and improvements were made by and at the expense of the owner(s) of said claim(s). Said contiguous group of claims, listed on this document, are situated in the WAST BASIN (optional) Mining District; MOHAVE County, Arizona.

Line No.	AMC NUMBER	CLAIM/SITE NAME	COUNTY RECORDER DATA (If available)	TWP	RNG	SEC
1	338324	FAYRO # 97	2/14/11 Page 1 of 2	29N	17W	18
2	2154	FAYRO # 1	"	29N	17W	18
3	2156	Yellow Nugget	"	29N	17W	18
4	8580	Golden Miss-Fit	"	29N	17W	18
5	92863	FAYRO # 2	"	29N	17W	18
6	92865	FAYRO # 4	"	29N	17W	18

Form: MCF108  
Revised Jan. 2006  
Page 1 of 2



BLM  
Date  
Stamp

RECEIVED

2015 FEB -2 P 1:46

PHOENIX, ARIZONA

7	92866	FAYRO # 5	2-14-11	Page 1 of 2	29N	17W	18
8	97287	GOLDEN FINK	"	"	29N	17W	18
9	349366	FAYRO # 6	"	"	29N	17W	18
10	344095	FAYRO # 3	"	"	29N	17W	18

late above

6. That between the dates starting at 12 o'clock noon on September 1, 20 14 and ending at 12 o'clock noon on September 1, 20 15 at least \$ 50,000.00 dollars worth of work and improvements were done and performed upon said claim(s) or upon one or more of a contiguous group of claims for the benefit of all, wholly or partly outside of a contiguous group of claims for the benefit of all, not including the location work.

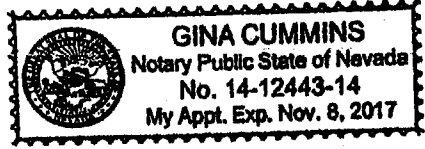
7. That the following persons were employed to perform the work and improvements described herein: Paul Roberts, Faye Roberts, Dwayne Watson, Larry Roberts, David Roberts etc

8. That the work and improvements performed were: WATCHMAN, ROADWORK, MEALS, EQUIPMENT REPAIR, SUPPLIES, RECLAMATION, ore body disclosure, GENERAL LABOR, HOUSING FOR EQUIPMENT, Ponds, WATER PIPING, DISCOVERY WORK, STACKPILE ore

9. Dated: 1-12-15 Signature: Paul L. Roberts

SUBSCRIBED AND SWORN TO before me, a Notary Public, this 12th day of JANUARY 20 15

By: Gina Cummins  
Notary Public GINA CUMMINS  
My Commission Expires 11/8/2017



Bureau of Land Management  
Arizona State Office  
[www.az.blm.gov](http://www.az.blm.gov)

No. of Claims: 9 x \$10 = \$90.00  
Check No.: 7416 Init. AA  
Receipt No.: 3222590  
For BLM Use Only

CLARITY COPY

Form: MCF108  
Revised Jan. 2006  
Page 2 of 2

f

**United States Department of the Interior**  
**Bureau of Land Management**  
 LANDS/RECREATION & PLANNING  
 ONE N CENTRAL AVE  
 PHOENIX, AZ 85004 -2203  
 Phone: 602-417-9200

Receipt

No: 3222590


<b>Transaction #:</b> 3316429	
<b>Date of Transaction:</b> 02/04/2015	
<b>CUSTOMER:</b>	
FAYE ROBERTS 700 AMARILLO AVE PAHRUMP, NV 89048-5511 US	

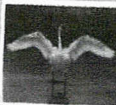
LINE #	QTY	DESCRIPTION	REMARKS	UNIT PRICE	TOTAL
1	1.00	LOCATABLE MINERALS / MINING CLAIMS-NOT NEW-UNADJUD, ONE AUTH NO. ONLY / MINING CLAIM MONEY RECEIVED CASES: AMC2154/\$100.00	MAINT FEE WAIVER (9) / POL (10)	- n/a -	100.00
<b>TOTAL:</b>					<b>\$100.00</b>

PAYMENT INFORMATION					
1	AMOUNT:	100.00	POSTMARKED:	01/30/2015	
	TYPE:	CHECK	RECEIVED:	02/02/2015	
	CHECK NO:	7416			
	NAME:	ROBERTS, FAYE 700 AMARILLO AVE PAHRUMP NV 89048-5511 US			

REMARKS

This receipt was generated by the automated BLM Collections and Billing System and is a paper representation of a portion of the official electronic record contained therein.

  
 RAN



Faye Roberts  
700 Amarillo Ave  
Pahrump, NV 89048-5511



7011 0470 0002 7795 3320



UNITED STATES  
POSTAL SERVICE



1000

85004

U.S. POSTAGE  
PAID  
PAHRUMP, NV  
89046  
JAN 30, 15  
AMOUNT

\$7.19

00048476-09

BLM  
ONE N. Central ave.  
suite 300  
Phoenix, AZ 85004






Faye Roberts  
700 Amarillo Ave  
Pahrump, NV 89048-5511



7011 0470 0002 7795 3320



UNITED STATES  
POSTAL SERVICE



1000

85004

U.S. POSTAGE  
PAID  
PAHRUMP, NV  
89046  
JAN 30, 15  
AMOUNT

\$7.19

00048476-09

BLM

ONE N. Central Ave.

Suite 800

Phoenix, AZ 85004



UNITED STATES  
DEPARTMENT OF THE INTERIOR  
BUREAU OF LAND MANAGEMENT

MAINTENANCE FEE WAIVER CERTIFICATION

003

AMC 42003 AMC 4728  
AMC 2154 AMC 34409

FORM APPROVED  
OMB NO. 1004-0114

Expires: August 31, 2013

AMC 8580  
AMC 338324 344095

SEE INSTRUCTIONS ON PAGE 2

- This small miner waiver is filed for the assessment year beginning on September 1, 2014 and ending on September 1, 2015.
- The undersigned and all related parties owned ten or fewer mining claims, mill, or tunnel sites located and maintained on Federal lands in the United States of America on September 1, 2014.
- The undersigned have performed the assessment work required by law for each mining claim listed prior to filing this waiver and understand that by filing this form, an affidavit of assessment work must be recorded by the December 30th following the filing of this waiver.
- The undersigned understand that if the assessment work obligation has not yet come due under 30 U.S.C. 28 (for those claims in their first assessment year only), a notice of intent to hold reciting this condition must be recorded by the December 30th following the filing of this waiver.
- The undersigned understand that mill and tunnel sites may also be listed upon this waiver and be waived from payment of the maintenance fee, and that a notice of intent to hold for these sites is required to be recorded by the December 30th immediately following the filing of this waiver.
- The undersigned understand and acknowledge that pursuant to 43 U.S.C. 1212 and 18 U.S.C. 1001, the filing or recording of a false, fictitious, or fraudulent document with the Bureau of Land Management may result in a fine of up to \$250,000, a prison term not to exceed five years, or both.
- The mining claims, mill or tunnel sites for which this waiver from payment of the maintenance fees is requested are:

CLAIM OR SITE NAME	BLM RECORDATION SERIAL NUMBER
1. YELLOW NUGGET	AMC 2156
2. FAYRO #1	AMC 2154
3. GOLDEN MISS FIT	AMC 8580
4. FAYRO #2	AMC 92863
5. FAYRO #4	AMC 92865
6. FAYRO #5	AMC 92866 - 160 acres
7. GOLDEN FINK	AMC 97287 ✓
8. FAYRO #97	AMC 338324 ✓
9. FAYRO #3	AMC 344095
10.	

The owner(s) (claimants) of the above mining claims and sites are:

Faye M. Roberts  
(Owner's Name - Please Print)

*Faye M. Roberts*  
(Owner's Signature)

700 Amarillo Ave  
(Street or P.O. Box)

Pahrump Nv 89048  
(City) (State) (Zip Code)

Paul L. Roberts  
(Owner's Name - Please Print)

*Paul L. Roberts*  
(Owner's Signature)

700 Amarillo Ave.  
(Street or P.O. Box)

Pahrump Nv 89048  
(City) (State) (Zip Code)

(Owner's Name - Please Print)

(Street or P.O. Box)

(City) (State) (Zip Code)

ENTERED  
FEB 27 2014  
BY: [Signature]

RECEIVED  
BLM AZ STATE OFFICE  
2014 JAN 27 PM 2:14

(Owner's Name - Please Print)	(Owner's Signature)		
(Street or P.O. Box)	(City)	(State)	(Zip Code)
(Owner's Name - Please Print)	(Owner's Signature)		
(Street or P.O. Box)	(City)	(State)	(Zip Code)
(Owner's Name - Please Print)	(Owner's Signature)		
(Street or P.O. Box)	(City)	(State)	(Zip Code)
(Owner's Name - Please Print)	(Owner's Signature)		
(Street or P.O. Box)	(City)	(State)	(Zip Code)

Title 18 U.S.C. Section 1001 and Title 43 U.S.C. Section 1212 makes it a crime for any person knowingly and willfully to make to any department or agency of the United States any false, fictitious or fraudulent statements or representations as to any matter within its jurisdiction.

**INSTRUCTIONS**

1. This certification is made under the provisions of §1744 of Title 43 and § 28-28k of Title 30 of the United States Code; and the regulations thereunder (43 CFR Part 3830).
2. The claimant(s) must fill in the dates in paragraph 1 for the beginning and ending of the assessment year for which this waiver is sought.
3. The claimant(s) must fill in the date in paragraph 2 for the beginning of the assessment year for which this waiver is sought.
4. All claim and site names and Bureau of Land Management (BLM) serial numbers must be listed for the mining claims, mill sites, and tunnel sites for which the waiver is sought.
5. All owners of the mining claims, mill sites, and tunnel sites and their addresses must be given.
6. This waiver form must be signed by all the claimants or their designated agent, in original form. If an agent is designated, a notarized designation of agent, signed by all of the claimants with proper address given, must be submitted with this waiver.
7. This form must be filed no later than September 1st for the upcoming assessment year in the BLM State Office where the mining claims or sites are recorded, or the waiver cannot be granted by the BLM. (Example: To obtain a waiver for the assessment year 2012, which begins on September 1, 2011, you must qualify for and file for a waiver no later than September 1, 2011, in the proper BLM State Office.)
8. For all mining claims which require assessment work, you must record an affidavit of labor on or before the December 30th immediately following the filing of this waiver. For all other mining claims or sites waived, you must record a notice of intent to hold on or before the December 30th immediately following the filing of this waiver.
9. Mill and tunnel sites may also be listed upon this waiver and be waived from payment of the maintenance fee. A notice of intent to hold for these sites is required to be filed by the December 30th following the filing of this waiver.

RECEIVED  
 BLM AZ STATE OFFICE  
 2014 JUN 27 PM 2:13  
 PHOENIX, ARIZONA

**FOR OFFICIAL USE ONLY**



NOTICES

**The Privacy Act** and 43 CFR 2.48(d) require that you be furnished the following information in connection with the information requested by this form.

**AUTHORITY:** 30 U.S.C. 28f and 43 CFR part 3835 permit collection of the information requested by this form.

**PRINCIPAL PURPOSE:** The BLM will use the information you provide to verify that the owner(s) (claimants(s)) of a mining claim has/have complied with 30 U.S.C. 28f and 43 CFR part 3835 and is/are entitled to perform assessment work in lieu of paying the maintenance fee for the mining claims listed on this form.

**ROUTINE USES:** The BLM will only disclose this information in accordance with the provisions at 43 CFR 2.56(b) and (c).

**EFFECT OF NOT PROVIDING INFORMATION:** Disclosure of the requested information is required by 30 U.S.C. 28f and 43 CFR part 3835 for those claimants qualified to request the small miner waiver allowed. Failure to submit all the requested information or to complete this form will delay the BLM's processing of the form and may preclude the BLM's acceptance of the maintenance fee waiver request, which may result in forfeiture of the mining claim or site by the claimant.

**The Paperwork Reduction Act** requires us to inform you that:

The BLM collects this information to determine whether or not you are qualified for waiver of maintenance fees.

Submission of the requested information is necessary to obtain or retain a benefit.

You do not have to respond to this or any other Federal agency-sponsored information collection unless it displays a currently valid OMB control number.

**BURDEN HOURS STATEMENT:** Public reporting burden for this form is estimated to average 20 minutes per response, including the time for reviewing instructions, gathering and maintaining data, and completing and reviewing the form. You may submit comments regarding the burden estimate or any other aspect of this form to: U.S. Department of the Interior, Bureau of Land Management 1004-0114), Bureau Information Collection Clearance Officer (WO-630), Mail Stop 401 LS, 1849 C St., N.W., Washington, D.C. 20240.

RECEIVED  
BLM AZ STATE OFFICE  
2014 JAN 27 PM 2:13  
PHOENIX, ARIZONA

**MAINTENANCE FEE WAIVER CERTIFICATION**

**SEE INSTRUCTIONS ON REVERSE**

1. This small miner waiver is filed for the assessment year beginning at noon on September 1, **2014** and ending at noon on September 1, **2015**.
2. The undersigned and all related parties owned ten or fewer mining claims, mill, or tunnel sites located and maintained on Federal lands in the United States of America on September 1, **2014**.
3. The undersigned have performed the assessment work required by law for each mining claim listed prior to filing this waiver and understand that by filing this form; an affidavit of assessment work must be recorded by the December 30th following the filing of this waiver.
4. The undersigned understand that if the assessment work obligation has not yet come due under 30 U.S.C. 28 (for those claims in their first assessment year only); a notice of intent to hold reciting this condition must be recorded by the December 30th following the filing of this waiver.
5. The undersigned understand that mill and tunnel sites may also be listed upon this waiver and be waived from payment of the maintenance fee; and that a notice of intent to hold for these sites is required to be recorded by the December 30th immediately following the filing of this waiver.
6. The undersigned understand and acknowledge that pursuant to 43 U.S.C. 1212 and 18 U.S.C. 1001; the filing or recording of a false, fictitious, or fraudulent document with the Bureau of Land Management may result in a fine of up to \$250,000, a prison term not to exceed five years, or both.
7. The mining claims, mill or tunnel sites for which this waiver from payment of the maintenance fees is requested are:

CLAIM OR SITE NAME	BLM RECORDATION SERIAL NUMBER
1. Yellow Nugget	AMC2156
2. Fayro #1	AMC2154
3. Golden Miss Fit	AMC8580
4. Fayro #2	AMC92863
5. Fayro #4	AMC92865
6. Fayro #5	AMC92866
7. Golden Fink	AMC 97287
8. Fayro #97	AMC338324
9. Fayro #3	AMC344095
10.	

The owner(s) (claimants) of the above mining claims and sites are:

Faye M. Roberts  
(Owner's Name - Please Print)  
700 Amarillo Ave  
(Street or P.O. Box)  
Pahrump Nv 89048  
(City) (State) (Zip Code)

Faye Roberts  
(Owner's Signature)

Paul L. Roberts  
(Owner's Name - Please Print)  
700 Amarillo Ave  
(Street or P.O. Box)  
Pahrump NV 89048  
(City) (State) (Zip Code)

Paul L. Roberts  
(Owner's Signature)

\_\_\_\_\_  
(Owner's Name - Please Print)  
\_\_\_\_\_  
(Street or P.O. Box)  
\_\_\_\_\_  
(City) (State) (Zip Code)

RECEIVED  
BLM ARIZONA STATE OFFICE  
2014 JAN 23 PM 3:09  
PHOENIX, ARIZONA  
DUTINELL FILED

WHEN RECORDED MAIL TO  
Faye Roberts  
700 Amarillo Ave  
Pahrump NV 89048

  
**FEE# 2014000761**

OFFICIAL RECORDS  
OF MOHAVE COUNTY  
CAROL MEIER,  
COUNTY RECORDER



01/08/2014 12:21 PM Fee: \$10.00

PAGE: 1 of 2

## MAINTENANCE FEE WAIVER CERTIFICATION

~~UNFINALLY FILED~~

fm

PHOENIX, ARIZONA

2014 JAN 23 PM 3: 09

RECEIVED  
BLM AZ STATE OFFICE

KCM

*Sent email on  
1/24/14 requesting  
waive of current form.*

---


*Send copy of POL  
to him*

---


*1/27/14 - he is sending  
in new form.*



**Paul L. Roberts**  
700 Amarillo Ave.  
Pahrump, NV 89048-5511



7011 0470 0002 7795 3689



1000

85004

U.S. POSTAGE  
PAID  
PAHRUMP, NV  
89048  
JAN 21, 14  
AMOUNT

**\$6.11**  
00048476-08

BLM

one N. Central ave. suite 800


Phoenix, AZ

85004-4427

RETURN RECEIPT  
REQUESTED  
BLM AZ STAL  
2014 JAN 23 PM 3:05  
PHOENIX, ARIZONA


TIMELY FILED

8500484427




**Paul L. Roberts**  
700 Amarillo Ave.  
Pahrump, NV 89048-5511

**CERTIFIED MAIL™**



7011 0470 0002 7795 3672



1000

85004

U.S. POSTAGE  
PAID  
PAHRUMP, NV  
89048  
JAN 25, 14  
AMOUNT

**\$6.11**  
00016511-0

BLM

one N. Central ave. suite 800

Phoenix, AZ.


85004-4427

RETURN RECEIPT  
REQUESTED  
2014 JAN 27 PM 11:17  
BLM AZ STAL

RECEIVED

8500484427

FIRST CLASS



When Recorded Return Document to:

PAUL H. Roberts  
700 AMARILLO AVE  
PAHRUMP NV  
89048

Check here is this is a change of address.

Telephone: 702-280-0000

E-mail address: plroberts1@aol.com

AMC 344095  
~~338324~~  
338324

2154  
8580  
92683

97284  
349366

**FEE# 2014000759**

OFFICIAL RECORDS  
OF MOHAVE COUNTY  
CAROL MEIER,  
COUNTY RECORDER



01/08/2014 12:21 PM Fee: \$15.00

PAGE: 1 of 2

**AFFIDAVIT OF PERFORMANCE OF ANNUAL WORK**

1. State of Arizona, County of Mohave ss:

2. I (Name) PAUL H. Roberts

3. Reside at (Address) 700 AMARILLO AVE.

City PAHRUMP County NVE

State NV zip 89048 being duly sworn, depose and say that I am a citizen of the United States, more than eighteen years of age, and that all of the facts set forth in this affidavit, subject to the provisions and penalties of 18 U.S.C. 1001 pertaining to the filing of false, fictitious, or fraudulent statements with the United States, are true and correct according to the best of my knowledge, information and belief.

4. Owner's name and address (If not shown in Items 1-3 above).  
PAUL H. Roberts, FAYE M. Roberts

5. That I am personally acquainted with the mining claim(s). The work and improvements were made by and at the expense of the owner(s) of said claim(s). Said contiguous group of claims, listed on this document, are situated in the

LOST BASIN (optional) Mining District; Mohave County, Arizona.

RECEIVED  
BLM AZ STATE OFFICE  
PHOENIX, ARIZONA  
2014 JUN 23 PM 3:09  
IMMEDIATELY FILED  
fm

Line No.	AMC NUMBER	CLAIM/SITE NAME	COUNTY RECORDER DATA (If available)	TWP	RNG	SEC
1	<sup>AMC</sup> 338324	FAYRO # 97	2/14/11 Page 1 of 2	29N	17W	18
2	2154	FAYRO # 1	"	29N	17W	18
3	2156	Yellow Nugget	"	29N	17W	18
4	8580	Golden Miss-FIT	"	29N	17W	18
5	92863	FAYRO # 2	"	29N	17W	18
6	92865	FAYRO # 4	"	29N	17W	18

Form: MCF108  
Revised Jan. 2006  
Page 1 of 2

**ENTERED**  
FEB 27 2014  
BY: fm



RECEIVED  
 BLM AZ STATE OFFICE  
 PHOENIX, ARIZONA  
 2014 JAN 23 PM 3:09  
 BLM  
 Date  
 Stamp

7	92866	FAYRO #5	2/14/11	page 1/3	29N	17W	18
8	97287	GOLDEN FINK	"	"	29N	17W	18
9	349366	FAYRO #6	"	"	29N	17W	18
10	344095	FAYRO #3	"	"	29N	17W	18

6. That between the dates starting at 12 o'clock noon on September 1, 20 13 and ending at 12 o'clock noon on September 1, 20 14 at least \$ 50,000 dollars worth of work and improvements were done and performed upon said claim(s) or upon one or more of a contiguous group of claims for the benefit of all, wholly or partly outside of a contiguous group of claims for the benefit of all, not including the location work.


7. That the following persons were employed to perform the work and improvements described herein: Paul L. Roberts, Faye M. Roberts + DWAYNE WATSON

8. That the work and improvements performed were: supplies, trenching, EXPLORATION, ROADWORK, EQUIPMENT REPAIR, MEALS FOR MINERS, WATCHMAN, RECLAMATION

9. Dated: 1/6/14 Signature: Paul L. Roberts

SUBSCRIBED AND SWORN TO before me, a Notary Public, this 6 day of January 20 14

By: [Signature]  
 Notary Public Doris M. Reinhart  
 My Commission Expires 08/19/2017



Bureau of Land Management  
 Arizona State Office

No. of Claims: 10 x \$10 = \$100.00  
 Check No.: 7259 Init. AR  
 Receipt No.: 2955009  
 For BLM Use Only



**United States Department of the Interior**  
**Bureau of Land Management**  
 LANDS/RECREATION & PLANNING  
 ONE N CENTRAL AVE  
 PHOENIX, AZ 85004 -2203  
 Phone: 602-417-9200

Receipt

No: 2955009

<b>Transaction #:</b> 3042966	
<b>Date of Transaction:</b> 01/24/2014	
CUSTOMER:	
PAUL ROBERTS 700 AMARILLO AVE PAHRUMP, NV 89048-5511 US	

LINE #	QTY	DESCRIPTION	REMARKS	UNIT PRICE	TOTAL
1	1.00	LOCATABLE MINERALS / MINING CLAIMS-NOT NEW-UNADJUD, ONE AUTH NO. ONLY / MINING CLAIM MONEY RECEIVED CASES: AMC338324/\$100.00	MAINT FEE <sup>2015</sup> WAIVER (10) <del>2014</del> / POL (10) <del>2013</del> <sub>2014</sub>	- n/a -	100.00
<b>TOTAL:</b>					<b>\$100.00</b>

PAYMENT INFORMATION			
1	AMOUNT:	100.00	POSTMARKED: 01/21/2014
	TYPE:	CHECK	RECEIVED: 01/23/2014
	CHECK NO:	7259	
	NAME:	ROBERTS, FAYE 700 AMARILLO AVE PAHRUMP NV 89048-5511 US	

REMARKS

This receipt was generated by the automated BLM Collections and Billing System and is a paper representation of a portion of the official electronic record contained therein.

When Recorded Return Document to:

PAUL H. Roberts  
700 AMARILLO AVE  
PAHRUMP NV  
89048

GS MR  
Amc 338324



FEE# 2013004458

OFFICIAL RECORDS  
OF MOHAVE COUNTY  
CAROL MEIER,  
COUNTY RECORDER



Check here is this is a change of address.

Telephone: 702-280-0000

E-mail address: Plroberts1@aol.com

01/25/2013 05:00 PM Fee: \$15.00

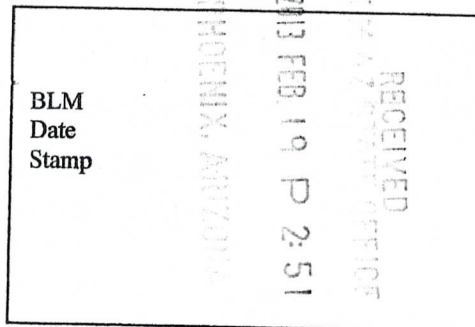
PAGE: 1 of 2 Amc 2154 Amc 8580  
Amc 92863 Amc 349366  
Amc 97284 Amc 344095

**AFFIDAVIT OF PERFORMANCE OF ANNUAL WORK**

1. State of Arizona, County of Mohave ss:

2. I (Name) PAUL H. Roberts

3. Reside at (Address) 700 AMARILLO AVE.



City PAHRUMP County NYE

State NV Zip 89048 being duly sworn, depose and say that I am a citizen of the United States, more than eighteen years of age, and that all of the facts set forth in this affidavit, subject to the provisions and penalties of 18 U.S.C. 1001 pertaining to the filing of false, fictitious, or fraudulent statements with the United States, are true and correct according to the best of my knowledge, information and belief.

4. Owner's name and address (If not shown in Items 1-3 above).  
PAUL H. Roberts, FAYE M. Roberts

5. That I am personally acquainted with the mining claim(s). The work and improvements were made by and at the expense of the owner(s) of said claim(s). Said contiguous group of claims, listed on this document, are situated in the

LOST BASIN (optional) Mining District; MOHAVE County, Arizona. GS MR

Line No.	AMC NUMBER	CLAIM/SITE NAME	COUNTY RECORDER DATA (If available)	TWP	RNG	SEC
1	<sup>Amc</sup> 338324	FAYRO # 97	2/14/11 Page 1 of 2	29N	17W	18
2	2154	FAYRO # 1	"	29N	17W	18
3	2156	Yellow Nugget	"	29N	17W	18
4	8580	Golden Miss-FIT	"	29N	17W	18
5	92863	FAYRO # 2	"	29N	17W	18
6	92865	FAYRO # 4	"	29N	17W	18

over  
ENTERED INTO COMPUTER  
MAR 13 2013 PB

RECEIVED  
BLM ARIZONA OFFICE  
2013 FEB 19 P 2:51  
PHOENIX, ARIZONA

BLM  
Date  
Stamp

7	92866	FAYRO #5	2/14/11 page 1/2	29N	17W	18
8	97287	Golden Fink	"	29N	17W	18
9	349366	FAYRO #6	"	29N	17W	18
10	344095	FAYRO #3	"	29N	17W	18

6. That between the dates starting at 12 o'clock noon on September 1, 20 12 and ending at 12 o'clock noon on September 1, 20 13 at least \$ 100,000 dollars worth of work and improvements were done and performed upon said claim(s) or upon one or more of a contiguous group of claims for the benefit of all, wholly or partly outside of a contiguous group of claims for the benefit of all, not including the location work.


7. That the following persons were employed to perform the work and improvements described herein:  
PAUL H. ROBERTS, FAYE M. ROBERTS, DWAYNE WATSON

8. That the work and improvements performed were: SUPPLIES, TRENCHING, EXPLORATION, ROADWORK, EQUIPMENT REPAIR, MEALS FOR MINERS, WATCHMAN, RECLAMATION

9. Dated: 1-19-2013 Signature: Faye M. Roberts

SUBSCRIBED AND SWORN TO before me, a Notary Public, this 19<sup>th</sup> day of JANUARY 20 13

By: FAYE M. ROBERTS  
 Notary Public Amanda J. Cafeo  
 My Commission Expires JUNE 18, 2014




Bureau of Land Management  
 Arizona State Office

No. of Claims: 10 x \$10 = \$101.00  
 Check No.: 7138/cash init. A.H.  
 Receipt No.: 2742393  
 For BLM Use Only




Paul Robert S  
700 AMERILLO  
Pahrump NV

**CERTIFIED MAIL™**



7005 1160 0001 7270 2247



U.S. POSTAGE  
PAID  
PAHRUMP, NV  
89046  
FEB 14, 13  
AMOUNT

**\$6.11**  
00048476-06

RECEIVED  
8 20 48  
OFFICE  
FEB 13 9 P 2:49  
PHOENIX, ARIZONA

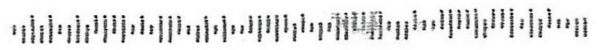
BLM

one N. Central ave suite 200  
Phoenix, AZ

85004-4427

**RETURN RECEIPT  
REQUESTED**

6500484427





**United States Department of the Interior  
Bureau of Land Management  
LANDS/RECREATION & PLANNING  
ONE N CENTRAL AVE  
PHOENIX, AZ 85004 -2203  
Phone: 602-417-9200**

Receipt

No: 2742393

<b>Transaction #:</b> 2825454	<b>ENTERED INTO COMPUTER</b>
<b>Date of Transaction:</b> 02/20/2013	
<b>CUSTOMER:</b>	
MAR 13 2013 <i>ps</i>	
PAUL ROBERTS 700 AMARILLO AVE PAHRUMP, NV 89048-5511 US	

LINE #	QTY	DESCRIPTION	REMARKS	UNIT PRICE	TOTAL
1	1.00	LOCATABLE MINERALS / MINING CLAIMS- NOT NEW-UNADJUD, ONE AUTH NO. ONLY / MINING CLAIM MONEY RECEIVED <b>CASES: AMC338324/\$100.00</b>	POL (10) 2013	- n/a -	100.00
2	1.00	IAC PRODUCTS / SERVICE/ADMIN CHARGES / MAILING COSTS / POSTAGE		- n/a -	1.00
<b>TOTAL:</b>					<b>\$101.00</b>

PAYMENT INFORMATION					
1	AMOUNT:	1.00	POSTMARKED:	02/14/2013	
	TYPE:	CASH	RECEIVED:	02/19/2013	
	NAME:	ROBERTS, FAYE 700 AMARILLO AVE PAHRUMP NV 89048-5511 US			
2	AMOUNT:	100.00	POSTMARKED:	02/14/2013	
	TYPE:	CHECK	RECEIVED:	02/19/2013	
	CHECK NO:	7138			
	NAME:	ROBERTS, FAYE 700 AMARILLO AVE PAHRUMP NV 89048-5511 US			

REMARKS

This receipt was generated by the automated BLM Collections and Billing System and is a paper representation of a portion of the official electronic record contained therein.

7 ddc

Amc 2154  
8580  
92863  
97284  
338324

**MAINTENANCE FEE WAIVER CERTIFICATION**

FORM APPROVED  
OMB NO. 1004-0114  
Expires: February 28, 2010

**SEE INSTRUCTIONS ON REVERSE**

344095

1. This small miner waiver is filed for the assessment year beginning at noon on September 1, **2013**, and ending at noon on September 1, **2014**.
2. The undersigned and all related parties owned ten or fewer mining claims, mill, or tunnel sites located and maintained on Federal lands in the United States of America on September 1, **2013**.
3. The undersigned have performed the assessment work required by law for each mining claim listed prior to filing this waiver and understand that by filing this form; an affidavit of assessment work must be recorded by the December 30th following the filing of this waiver.
4. The undersigned understand that if the assessment work obligation has not yet come due under 30 U.S.C. 28 (for those claims in their first assessment year only); a notice of intent to hold reciting this condition must be recorded by the December 30th following the filing of this waiver.
5. The undersigned understand that mill and tunnel sites may also be listed upon this waiver and be waived from payment of the maintenance fee; and that a notice of intent to hold for these sites is required to be recorded by the December 30th immediately following the filing of this waiver.
6. The undersigned understand and acknowledge that pursuant to 43 U.S.C. 1212 and 18 U.S.C. 1001; the filing or recording of a false, fictitious, or fraudulent document with the Bureau of Land Management may result in a fine of up to \$250,000, a prison term not to exceed five years, or both.
7. The mining claims, mill or tunnel sites for which this waiver from payment of the maintenance fees is requested are:

CLAIM OR SITE NAME	BLM RECORDATION SERIAL NUMBER
1. Yellow Nugget	AMC2156
2. Fayro #1	AMC2154
3. Golden Miss Fit	AMC8580
4. Fayro #2	AMC92863
5. Fayro #4	AMC92865
6. Fayro #5	AMC92866
7. Golden Fink	AMC 97287
8. Fayro #97	AMC338324
9. Fayro #3	AMC344095
10.	

The owner(s) (claimants) of the above mining claims and sites are:

Faye M. Roberts ✓  
(Owner's Name - Please Print)

Faye M. Roberts  
(Owner's Signature)

700 Amarillo Ave  
(Street or P.O. Box)

Pahrump Nv 89048  
(City) (State) (Zip Code)

Paul L. Roberts ✓  
(Owner's Name - Please Print)

Paul L. Roberts  
(Owner's Signature)

700 Amarillo Ave  
(Street or P.O. Box)

Pahrump NV 89048  
(City) (State) (Zip Code)

ENTERED INTO COMPUTER

MAR-07-2013-pb

\_\_\_\_\_  
(Owner's Name - Please Print)

\_\_\_\_\_  
(Owner's Signature)

\_\_\_\_\_  
(Street or P.O. Box)

\_\_\_\_\_  
(City) (State) (Zip Code)

(Continued on page 2)


RECEIVED  
FEB - 14 P 3:37  
PHOTOGRAPHY





Mr. Paul Roberts  
700 Amarillo Avenue  
Pahrump, NV 89048-5511

**CERTIFIED MAIL™**



7005 1160 0001 7270 2216



U.S. POSTAGE  
PAID  
PAHRUMP, NV  
89048  
FEB 01 '13  
AMOUNT  
**\$5.65**  
00051347-12



USA FIRST-CLASS  
PAHRUMP, NV  
FEB 1 - 2013  
USPS

RECEIVED  
POST OFFICE

2013 FEB -4 P 3:26

PHOENIX, ARIZONA

BL MI

one N Central ave Suite 800

Phoenix, AZ

85004-4427

**RETURN RECEIPT  
REQUESTED**

850044427





**United States Department of the Interior**  
**Bureau of Land Management**  
 LANDS/RECREATION & PLANNING  
 ONE N CENTRAL AVE  
 PHOENIX, AZ 85004 -2203  
 Phone: 602-417-9200

Receipt

No: 2734709

<b>Transaction #:</b> 2817593	<b>ENTERED INTO COMPUTER</b>
<b>Date of Transaction:</b> 02/05/2013	
<b>CUSTOMER:</b> MAR 07 2013 <i>pb</i>	
FAYE ROBERTS 700 AMARILLO AVE PAHRUMP, NV 89048-5511 US	

LINE #	QTY	DESCRIPTION	REMARKS	UNIT PRICE	TOTAL
1	1.00	LOCATABLE MINERALS / MINING CLAIMS- NOT NEW-UNADJUD, ONE AUTH NO. ONLY / MINING CLAIM MONEY RECEIVED <b>CASES: AMC2156/\$0.00</b>	MAINT FEE WAIVER (1) 2014	- n/a -	0.00
2	1.00	IAC PRODUCTS / SERVICE/ADMIN CHARGES / MAILING COSTS / POSTAGE		- n/a -	1.00
<b>TOTAL:</b>					<b>\$1.00</b>

PAYMENT INFORMATION					
1	AMOUNT:	1.00	POSTMARKED:	02/01/2013	
	TYPE:	CASH	RECEIVED:	02/04/2013	
	NAME:	ROBERTS, PAUL L 700 AMARILLO AVE PAHRUMP NV 89048-5511 US			

REMARKS	

This receipt was generated by the automated BLM Collections and Billing System and is a paper representation of a portion of the official electronic record contained therein.

MAR 07 2013 Lead Amc #'s  
 Amc 2154  
 8580  
 92863  
 97284  
 338324  
 344095



2

When Recorded Return Document to:  
PAUL H. Roberts  
700 AMARILLO AVE  
PAHRUMP NV  
89048

Amc 97284  
Amc 338324  
Amc 344095  
Amc 349366

Amc 2154  
Amc 8580  
Amc 92863

  
**FEE# 2012004081**

OFFICIAL RECORDS  
OF MOHAVE COUNTY  
CAROL MEIER,  
COUNTY RECORDER



01/27/2012 12:00 PM Fee: \$15.00

PAGE: 1 of 2

Check here is this is a change of address.  
Telephone: 702-280-0000  
E-mail address: pkroberts1@aol.com

**AFFIDAVIT OF PERFORMANCE OF ANNUAL WORK**

1. State of Arizona, County of Mohave ss:  
2. I (Name) PAUL H. Roberts  
3. Reside at (Address) 700 AMARILLO AVE.  
  
City PAHRUMP County NVE

RECEIVED  
2012 FEB -2 PM 2:13  
BLM  
Date  
Stamp

State NV zip 89048 being duly sworn, depose and say that I am a citizen of the United States, more than eighteen years of age, and that all of the facts set forth in this affidavit, subject to the provisions and penalties of 18 U.S.C. 1001 pertaining to the filing of false, fictitious, or fraudulent statements with the United States, are true and correct according to the best of my knowledge, information and belief.

4. Owner's name and address (If not shown in Items 1-3 above).  
PAUL H. Roberts, FAYE M. Roberts

5. That I am personally acquainted with the mining claim(s). The work and improvements were made by and at the expense of the owner(s) of said claim(s). Said contiguous group of claims, listed on this document, are situated in the LOST BASIN (optional) Mining District; Mohave County, Arizona.

Line No.	AMC NUMBER	CLAIM/SITE NAME	COUNTY RECORDER DATA (If available)	TWP.	RNG	SEC
1	<del>338324</del> <sup>Amc</sup> 2154	FAYRO # 97	2/14/11 Page 1 of 2	29N	17W	18
2	2154	FAYRO # 1	"	29N	17W	18
3	2156	Yellow Nugget	"	29N	17W	18
4	8580	Golden Miss-FIT	"	29N	17W	18
5	92863	FAYRO # 2	"	29N	17W	18
6	92865	FAYRO # 4	"	29N	17W	18

**ENTERED INTO COMPUTER** over  
FEB 15 2012 *pb*

Form: MCF108  
Revised Jan. 2006  
Page 1 of 2



BLM  
Date  
Stamp

RECEIVED  
BLM STATE OFFICE

7	92866	FAYRO #5	2/14/11	Page 1 of 2	29N	17W	18
8	97287	Golden Fink	"	"	29N	17W	18
9	349366	FAYRO #6	"	"	29N	17W	18
10	344095	FAYRO #3	"	"	29N	17W	18

Owner  
Elizabeth  
Roberts

6. That between the dates starting at 12 o'clock noon on September 1, 20 11 and ending at 12 o'clock noon on September 1, 20 12, at least \$ 50,000 dollars worth of work and improvements were done and performed upon said claim(s) or upon one or more of a contiguous group of claims for the benefit of all, wholly or partly outside of a contiguous group of claims for the benefit of all, not including the location work.

7. That the following persons were employed to perform the work and improvements described herein: Paul L. Roberts, Faye M. Roberts, Dr Watson

8. That the work and improvements performed were: supplies, trenching, exploration, Roadwork, Equipment repair, meals for miners, watchman, reclamation.


9. Dated: 1-25-12 Signature: Paul L. Roberts

SUBSCRIBED AND SWORN TO before me, a Notary Public, this 25 day of JAN 20 12

By: Paul L Roberts

Notary Public Joyce Stonesifer

My Commission Expires May 28, 2012




Bureau of Land Management  
Arizona State Office

No. of Claims: 10 x \$10 = \$100.00  
Check No.: 6976 Init. CLL  
Receipt No.: 2508721  
For BLM Use Only



Ms. Faye Roberts  
700 Amarillo Ave.  
Pahrump, NV 89048

**CERTIFIED MAIL™**




7011 0470 0002 7795 3283

*BLM*

*one N. Central ave suite 800  
Phoenix, AZ*



1000



85004

U.S. POSTAGE  
PAID  
PAHRUMP, NV  
89048  
JAN 31, 2012  
AMOUNT

**\$5.75**

00051347-12

PHOENIX, ARIZONA  
FEB -2 PM 2:13

RECEIVED  
MAIL SERVICE

*85004-4427*

**RETURN RECEIPT  
REQUESTED**

8500484427





**United States Department of the Interior  
Bureau of Land Management  
LANDS/RECREATION & PLANNING  
ONE N CENTRAL AVE  
PHOENIX, AZ 85004 -2203  
Phone: 602-417-9200**

Receipt

No: 2508771

Transaction #: 2586025  
Date of Transaction: 02/03/2012

**ENTERED INTO COMPUTER**

CUSTOMER: FEB 15 2012 *pb*

PAUL ROBERTS  
700 AMARILLO AVE  
PAHRUMP, NV 89048-5511 US

LINE #	QTY	DESCRIPTION	REMARKS	UNIT PRICE	TOTAL
1	1.00	LOCATABLE MINERALS / MINING CLAIMS-NOT NEW-UNADJUD, ONE AUTH NO. ONLY / MINING CLAIM MONEY RECEIVED CASES: AMC338324/\$100.00	POL (10) 2011	- n/a -	100.00
<b>TOTAL:</b>					<b>\$100.00</b>

PAYMENT INFORMATION

1	AMOUNT:	100.00	POSTMARKED:	01/31/2012
	TYPE:	CHECK	RECEIVED:	02/03/2012
	CHECK NO:	6976		
	NAME:	ROBERTS, FAYE 700 AMARILLO AVE PAHRUMP NV 89048-5511 US		

REMARKS

This receipt was generated by the automated BLM Collections and Billing System and is a paper representation of a portion of the official electronic record contained therein.



UNITED STATES DEPARTMENT OF INTERIOR  
BUREAU OF LAND MANAGEMENT

GEO STATE: AZ

CLAIM NAME/NUMBER INDEX (ALPHA ORDER)

Case Disp Txt = ACTIVE, PENDING

<u>Claim Name/Number</u>	<u>Ser No</u>	<u>Claimant(s)</u>	<u>LEGAL DESC</u>					<u>CTY</u>	<u>LOC DATE</u>	<u>CASE CLOSED</u>
			<u>MER</u>	<u>TWN</u>	<u>RNG</u>	<u>SEC</u>	<u>Subdv</u>			
FAYRO #1	AMC2154	ROBERTS FAYE M	14	0290N	0170W	018	NW	AZ015	10/15/1975	
FAYRO #1	AMC2154	ROBERTS PAUL L	14	0290N	0170W	018	NW	AZ015	10/15/1975	
FAYRO #14	AMC185940	ROBERTS LARRY W	14	0290N	0180W	024	SW	AZ015	08/10/1982	
FAYRO #15	AMC185941	ROBERTS LARRY W	14	0290N	0180W	024	SE	AZ015	08/10/1982	
FAYRO #16	AMC185942	ROBERTS LARRY W	14	0290N	0180W	024	NW	AZ015	08/10/1982	
FAYRO #17	AMC185943	ROBERTS LARRY W	14	0290N	0180W	024	NE	AZ015	08/10/1982	
FAYRO #17A	AMC339088	ROBERTS LARRY W	14	0290N	0180W	024	NE	AZ015	03/04/1996	
FAYRO #18	AMC185944	ROBERTS LARRY W	14	0290N	0180W	036	SW	AZ015	09/02/1982	
FAYRO #19	AMC185945	ROBERTS LARRY W	14	0290N	0180W	036	NW	AZ015	09/02/1982	
FAYRO #2	AMC92863	ROBERTS FAYE M	14	0290N	0170W	018	SW	AZ015	11/20/1979	
FAYRO #2	AMC92863	ROBERTS PAUL L	14	0290N	0170W	018	SW	AZ015	11/20/1979	
FAYRO #20	AMC185946	ROBERTS LARRY W	14	0290N	0180W	036	SE	AZ015	09/02/1982	
FAYRO #21	AMC185947	ROBERTS LARRY W	14	0290N	0180W	036	NE	AZ015	09/02/1982	
FAYRO #3	AMC344095	ROBERTS FAYE M	14	0290N	0170W	018	SW	AZ015	01/01/1997	
FAYRO #3	AMC344095	ROBERTS PAUL L	14	0290N	0170W	018	SW	AZ015	01/01/1997	
FAYRO #4	AMC92865	ROBERTS FAYE M	14	0290N	0170W	018	SW	AZ015	11/21/1979	
FAYRO #4	AMC92865	ROBERTS PAUL L	14	0290N	0170W	018	SW	AZ015	11/21/1979	
FAYRO #5	AMC92866	ROBERTS FAYE M	14	0290N	0170W	018	NE	AZ015	11/23/1979	
FAYRO #5	AMC92866	ROBERTS PAUL L	14	0290N	0170W	018	NE	AZ015	11/23/1979	
FAYRO #6	AMC349366	ROBERTS H ELIZABETH	14	0290N	0170W	018	SW SE	AZ015	01/03/1998	
FAYRO 97	AMC338324	ROBERTS FAYE M	14	0290N	0170W	018	SW	AZ015	02/22/1996	
FAYRO 97	AMC338324	ROBERTS PAUL L	14	0290N	0170W	018	SW	AZ015	02/22/1996	
FAYRO 98	AMC338325	ROBERTS LARRY W	14	0290N	0170W	018	SE	AZ015	02/22/1996	
FAYRO 98A	AMC396451	ROBERTS CYNTHIA L	14	0290N	0170W	018	SE	AZ015	02/02/2009	
FAYRO 98A	AMC396451	ROBERTS DAVID G	14	0290N	0170W	018	SE	AZ015	02/02/2009	
FAYRO 98A	AMC396451	ROBERTS ELIZABETH H	14	0290N	0170W	018	SE	AZ015	02/02/2009	
FAYRO 98A	AMC396451	ROBERTS IAN M	14	0290N	0170W	018	SE	AZ015	02/02/2009	

\* DISCLOSURE \* ALL INFORMATION RECEIVED IN THIS OFFICE MAY NOT YET BE LISTED ON THIS REPORT. NAMES AND ADDRESSES ARE ENTERED AS THEY APPEAR ON THE LOCATION NOTICE OR ARE ABBREVIATED TO FIT LIMITED SPACE. THEREFORE THEY MAY NOT APPEAR IN THE EXPECTED SEQUENCE. A BLANK LATEST ASSESSMENT YEAR IN THIS REPORT DOES NOT CONSTITUTE AN ABANDONED CLAIM.

Run Time: 07:38 AM

UNITED STATES DEPARTMENT OF THE INTERIOR  
BUREAU OF LAND MANAGEMENT

Run Date: 02/15/2012

Selection Criteria for Mining Claim Name/Number Index

System Id = MC

Admin State = AZ

Geo State = AZ

Geost County Cd =

County Txt =

Admst Dist FO Cd =

District Txt =

FO Txt =

Case Disp Txt = ACTIVE, PENDING

Mc Claim Nm Contains FAYRO, FAYRO #6

Adm Agency =

Adm Agency Txt =

Total Rows Returned: 49

DEPARTMENT OF THE INTERIOR  
BUREAU OF LAND MANAGEMENT

MINING CLAIMS

MC Customer Information - With Serial No. and Claim Name  
ACTIVE CLAIMS

Run Date: 02/15/2012 07:36 AM

Page 1 of 1

Admin State: AZ

Geo State: AZ

ROBERTS FAYE M  
700 AMARILLO AVE  
PAHRUMP, NV 89048-55

CUSTOMER ID: 61652

<u>Serial No.</u>	<u>Claim Name/Number</u>	<u>Lead Serial No.</u>	<u>Disposition</u>
AMC2154 ✓	FAYRO #1	AMC2154	ACTIVE
AMC2156 ✓	YELLOW NUGGET	AMC2154	ACTIVE
AMC338324 ✓	FAYRO 97	AMC338324	ACTIVE
AMC344095 ✓	FAYRO #3	AMC344095	ACTIVE
AMC8580 ✓	GOLDEN MISS FIT	AMC8580	ACTIVE
AMC92863 ✓	FAYRO #2	AMC92863	ACTIVE
AMC92865 ✓	FAYRO #4	AMC92863	ACTIVE
AMC92866 ✓	FAYRO #5	AMC92863	ACTIVE
AMC97287 ✓	GOLDEN FINK	AMC97284	ACTIVE

Number of ACTIVE cases: 9

ROBERTS H ELIZABETH  
1796 CLYDESDALE CT  
OCEANSIDE, CA 92057-

CUSTOMER ID: 2264677

<u>Serial No.</u>	<u>Claim Name/Number</u>	<u>Lead Serial No.</u>	<u>Disposition</u>
AMC349366 ✓	FAYRO #6	AMC349366	ACTIVE
AMC357119	BLUEBIRD	AMC357119	ACTIVE

Number of ACTIVE cases: 2

ROBERTS PAUL L  
700 AMARILLO AVE  
PAHRUMP, NV 89048-55

CUSTOMER ID: 61786

<u>Serial No.</u>	<u>Claim Name/Number</u>	<u>Lead Serial No.</u>	<u>Disposition</u>
AMC2154	FAYRO #1	AMC2154	ACTIVE
AMC2156	YELLOW NUGGET	AMC2154	ACTIVE
AMC338324	FAYRO 97	AMC338324	ACTIVE
AMC344095	FAYRO #3	AMC344095	ACTIVE
AMC8580	GOLDEN MISS FIT	AMC8580	ACTIVE
AMC92863	FAYRO #2	AMC92863	ACTIVE
AMC92865	FAYRO #4	AMC92863	ACTIVE
AMC92866	FAYRO #5	AMC92863	ACTIVE
AMC97287	GOLDEN FINK	AMC97284	ACTIVE

Number of ACTIVE cases: 9



**BUREAU OF LAND MANAGEMENT  
MINING CLAIMS  
MC Customer Information**

Run Date: 02/15/2012 07:36 AM

Page: 1

**Total Rows Returned: 20**

AZ

**Limiting Criteria:**

---

System Id = MC

Admin State = AZ

Geo State = AZ

Case Disp Txt = ACTIVE, PENDING

Geost County Cd =

Admst Dist FO Cd =

Cust Nm begins with ROBERTS FAYE M, ROBERTS H ELIZABETH, ROBERTS PAUL L

District Txt =

FO Txt =

County Txt =

Adm Agency =

Adm Agency Txt =

Mer Twp Rng =

Mtrs =

**NO WARRANTY IS MADE BY BLM  
FOR USE OF THE DATA FOR  
PURPOSES NOT INTENDED BY BLM**

UNITED STATES DEPARTMENT OF THE INTERIOR  
BUREAU OF LAND MANAGEMENT

MC NATIONWIDE CLAIMANT LISTING  
February 15, 2012

Cust	AZ	National
	CLAIMANT	Total
ROBERTS FAYE M 700 AMARILLO AVE PAHRUMP, NV 89048-5511	9	9
ROBERTS H ELIZABETH 1796 CLYDESDALE CT OCEANSIDE, CA 92057-5648	2	2
ROBERTS PAUL L 700 AMARILLO AVE PAHRUMP, NV 89048-5511	9	9

Run Time: 07:35 AM

Department of the Interior  
Bureau of Land Management  
Public Land Statistics

Run Date: 02/15/2012

Nationwide Claimant Listing  
(Mining Claim Only)

Selection Criteria

System Id = MC

Cust Nm Begins With ROBERTS FAYE M, ROBERTS H ELIZABETH, ROBERTS PAUL L

Loc Dt Between

Case Disp = A

Total Rows Returned: 20



UNITED STATES  
DEPARTMENT OF THE INTERIOR  
BUREAU OF LAND MANAGEMENT

MAINTENANCE FEE WAIVER CERTIFICATION

6

AMC 2154 AMC 8580  
AMC 338324 AMC 92863  
FORM APPROVED  
OMB NO. 1004-0114  
Expires: August 31, 2013  
AMC 344095 AMC 97284

SEE INSTRUCTIONS ON PAGE 2

1. This small miner waiver is filed for the assessment year beginning on September 1, 2012 and ending on September 1, 2013.
2. The undersigned and all related parties owned ten or fewer mining claims, mill, or tunnel sites located and maintained on Federal lands in the United States of America on September 1, 2012.
3. The undersigned have performed the assessment work required by law for each mining claim listed prior to filing this waiver and understand that by filing this form, an affidavit of assessment work must be recorded by the December 30th following the filing of this waiver.
4. The undersigned understand that if the assessment work obligation has not yet come due under 30 U.S.C. 28 (for those claims in their first assessment year only), a notice of intent to hold reciting this condition must be recorded by the December 30th following the filing of this waiver.
5. The undersigned understand that mill and tunnel sites may also be listed upon this waiver and be waived from payment of the maintenance fee, and that a notice of intent to hold for these sites is required to be recorded by the December 30th immediately following the filing of this waiver.
6. The undersigned understand and acknowledge that pursuant to 43 U.S.C. 1212 and 18 U.S.C. 1001, the filing or recording of a false, fictitious, or fraudulent document with the Bureau of Land Management may result in a fine of up to \$250,000, a prison term not to exceed five years, or both.
7. The mining claims, mill or tunnel sites for which this waiver from payment of the maintenance fees is requested are:

CLAIM OR SITE NAME	BLM RECORDATION SERIAL NUMBER
1. Yellow Nugget	✓ AMC 2156
2. Fayro #1	AMC 2154
3. Golden Miss Fit	AMC 8580
4. Fayro #2	AMC 92863
5. Fayro #4	AMC 92865
6. Fayro #5	AMC 92866
7. Golden Fink	AMC 97287
8. Fayro #97	AMC 338324
9. Fayro #3	AMC 344095
10.	

The owner(s) (claimants) of the above mining claims and sites are:

Faye M. Roberts ✓

(Owner's Name - Please Print)

*Faye M. Roberts*  
(Owner's Signature)

700 Amarillo Ave.

(Street or P.O. Box)

Pahrump NV 89048  
(City) (State) (Zip Code)

Paul L. Roberts ✓

(Owner's Name - Please Print)

*Paul L. Roberts*  
(Owner's Signature)

700 Amarillo Ave.

(Street or P.O. Box)

Pahrump NV 89048  
(City) (State) (Zip Code)

(Owner's Name - Please Print)

(Owner's Signature)

(Street or P.O. Box)

(City) (State) (Zip Code)

RECEIVED  
BLM AZ STATE OFFICE  
2012 JAN -6 2:59  
PHOENIX, ARIZONA

ENTERED INTO COMPUTER

FEB 14 2012 PB

9/PB

RECEIVED  
D.L.H. AZ STATE OFFICE

2012 JAN -6 P 2:59

PHOENIX, ARIZONA


2012 JAN 06



Ms. Faye Roberts  
700 Amarillo Ave.  
Pahrump, NV 89048

LAS VEGAS NV 890

04 JAN 2012 PM 3 T

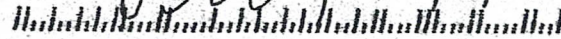


BLM

(931)

one N Central ave suit 800  
Phoenix, AZ

85004-4427



RECEIVED  
BLM AZ STATE OFFICE

2012 JAN -6 PM 2:59

WAIVER

PHOENIX, ARIZONA

85004+4427



DEPARTMENT OF THE INTERIOR  
BUREAU OF LAND MANAGEMENT  
MINING CLAIMS

MC Customer Information - With Serial No. and Claim Name  
ACTIVE CLAIMS

Run Date: 02/14/2012 02:33 PM

Page 1 of 1

Admin State: AZ

Geo State: AZ

ROBERTS FAYE M  
700 AMARILLO AVE  
PAHRUMP, NV 89048-55

CUSTOMER ID: 61652

<u>Serial No.</u>	<u>Claim Name/Number</u>	<u>Lead Serial No.</u>	<u>Disposition</u>
AMC2154	FAYRO #1	AMC2154	ACTIVE
AMC2156	YELLOW NUGGET	AMC2154	ACTIVE
AMC338324	FAYRO 97	AMC338324	ACTIVE
AMC344095	FAYRO #3	AMC344095	ACTIVE
AMC8580	GOLDEN MISS FIT	AMC8580	ACTIVE
AMC92863	FAYRO #2	AMC92863	ACTIVE
AMC92865	FAYRO #4	AMC92863	ACTIVE
AMC92866	FAYRO #5	AMC92863	ACTIVE
AMC97287	GOLDEN FINK	AMC97284	ACTIVE

Number of ACTIVE cases: 9

ROBERTS PAUL L  
700 AMARILLO AVE  
PAHRUMP, NV 89048-55

CUSTOMER ID: 61786

<u>Serial No.</u>	<u>Claim Name/Number</u>	<u>Lead Serial No.</u>	<u>Disposition</u>
AMC2154	FAYRO #1	AMC2154	ACTIVE
AMC2156	YELLOW NUGGET	AMC2154	ACTIVE
AMC338324	FAYRO 97	AMC338324	ACTIVE
AMC344095	FAYRO #3	AMC344095	ACTIVE
AMC8580	GOLDEN MISS FIT	AMC8580	ACTIVE
AMC92863	FAYRO #2	AMC92863	ACTIVE
AMC92865	FAYRO #4	AMC92863	ACTIVE
AMC92866	FAYRO #5	AMC92863	ACTIVE
AMC97287	GOLDEN FINK	AMC97284	ACTIVE

Number of ACTIVE cases: 9

**BUREAU OF LAND MANAGEMENT  
MINING CLAIMS  
MC Customer Information**

Run Date: 02/14/2012 02:33 PM

Page: 1

**Total Rows Returned: 18**

AZ

**Limiting Criteria:**

---

System Id = MC

Admin State = AZ

Geo State = AZ

Case Disp Txt = ACTIVE, PENDING

Geost County Cd =

Admst Dist FO Cd =

Cust Nm begins with ROBERTS FAYE M, ROBERTS PAUL L

District Txt =

FO Txt =

County Txt =

Adm Agency =

Adm Agency Txt =

Mer Twp Rng =

Mtrs =

**NO WARRANTY IS MADE BY BLM  
FOR USE OF THE DATA FOR  
PURPOSES NOT INTENDED BY BLM**

UNITED STATES DEPARTMENT OF THE INTERIOR  
BUREAU OF LAND MANAGEMENT

MC NATIONWIDE CLAIMANT LISTING  
February 14, 2012

Cust	AZ	National
	CLAIMANT	Total
ROBERTS FAYE M 700 AMARILLO AVE PAHRUMP, NV 89048-5511	9	9
ROBERTS PAUL L 700 AMARILLO AVE PAHRUMP, NV 89048-5511	9	9



Run Time: 02:31 PM

Department of the Interior  
Bureau of Land Management  
Public Land Statistics

Run Date: 02/14/2012

Nationwide Claimant Listing  
(Mining Claim Only)

Selection Criteria

System Id = MC

Cust Nm Begins With ROBERTS FAYE M, ROBERTS PAUL L

Loc Dt Between

Case Disp = A

Total Rows Returned: 18

NO WARRANTY IS MADE BY BLM FOR USE OF THE DATA FOR PURPOSES NOT INTENDED BY BLM

UNITED STATES  
DEPARTMENT OF THE INTERIOR  
BUREAU OF LAND MANAGEMENT

PB

MAINTENANCE FEE WAIVER CERTIFICATION

AMC 2154

AMC 8580

AMC 92863

AMC 97284

AMC 338324  
FORM APPROVED

OMB NO. 1004-0114

Expires: February 28, 2010

7

SEE INSTRUCTIONS ON PAGE 2

AMC 344095

- This small miner waiver is filed for the assessment year beginning at noon on September 1, 2011 and ending at noon on September 1, 2012.
- The undersigned and all related parties owned ten or fewer mining claims, mill, or tunnel sites located and maintained on Federal lands in the United States of America on September 1, 2011.
- The undersigned have performed the assessment work required by law for each mining claim listed prior to filing this waiver and understand that by filing this form; an affidavit of assessment work must be recorded by the December 30th following the filing of this waiver.
- The undersigned understand that if the assessment work obligation has not yet come due under 30 U.S.C. 28 (for those claims in their first assessment year only); a notice of intent to hold reciting this condition must be recorded by the December 30th following the filing of this waiver.
- The undersigned understand that mill and tunnel sites may also be listed upon this waiver and be waived from payment of the maintenance fee; and that a notice of intent to hold for these sites is required to be recorded by the December 30th immediately following the filing of this waiver.
- The undersigned understand and acknowledge that pursuant to 43 U.S.C. 1212 and 18 U.S.C. 1001; the filing or recording of a false, fictitious, or fraudulent document with the Bureau of Land Management may result in a fine of up to \$250,000, a prison term not to exceed five years, or both.
- The mining claims, mill or tunnel sites for which this waiver from payment of the maintenance fees is requested are:

CLAIM OR SITE NAME	BLM RECORDATION SERIAL NUMBER
1. Yellow Nugget	✓ AMC 2156
2. Fayro #1	AMC 2154
3. Golden Miss Fit	AMC 8580
4. Fayro #2	AMC 92863
5. Fayro #4	AMC 92865
6. Fayro #5	AMC 92866
7. Golden Fink	AMC 97287
8. Fayro #97	AMC 338324
9. Fayro #3	AMC 344095
10.	

The owner(s) (claimants) of the above mining claims and sites are:

Faye M. Roberts ✓  
 (Owner's Name - Please Print)  
 700 Amarillo Ave  
 (Street or P.O. Box)  
 Pahrump Nv 89048  
 (City) (State) (Zip Code)

*Faye M. Roberts*  
 (Owner's Signature)

Paul L. Roberts ✓  
 (Owner's Name - Please Print)  
 700 Amarillo Ave  
 (Street or P.O. Box)  
 Pahrump Nv 89048  
 (City) (State) (Zip Code)

*Paul L. Roberts*  
 (Owner's Signature)

ENTERED INTO COMPUTER  
 MAR 28 2011 PB

(Owner's Name - Please Print)  
 (Street or P.O. Box)  
 (City) (State) (Zip Code)


(Owner's Signature)



Ms. Faye Roberts  
700 Amarillo Ave  
Pahrump, NV 89048

2011 JAN 24 P 2  
PHOTOGRAPHY

**CERTIFIED MAIL™**



7009 3410 0000 5480 6331

*Blm*



1000

85004

U.S. POSTAGE  
PAID  
PAHRUMP, NV  
89048  
JAN 20, 11  
AMOUNT

**\$5.54**  
00097107-14

*one N. Central Ave Suite 800*

*Phoenix, AZ*

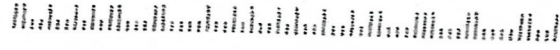
05 0 10 132

*85004-4427*

RETURN RECEIPT  
REQUESTED

REQUESTED

85004+4427





Amc 344045

Amc 185940  
Amc 338324

# Affidavit of Labor Performed and Improvements Made

STATE OF ARIZONA,  
County of Mohave

ss.

Amc 97284  
Amc 349366

Amc 8580  
Amc 92863

Amc 339088  
Amc 357119  
Amc 2154

Elizabeth Roberts & Barry W. Roberts being duly sworn, deposes and

says that he is a citizen of the United States and more than twenty-one years of age, and re-  
sides at 3391 HARDY LN

County, State of NV Arizona, and is personally acquainted with the mining claims known as 89048

1. AMC 185940
2. AMC 185941
3. AMC 185942
4. AMC 185943
5. AMC 185944
6. AMC 185945
7. AMC 185946
8. AMC 185947
9. AMC 338325
10. AMC 339088
11. AMC 357119

- Fayro #14
- Fayro #15
- Fayro #16
- Fayro #17
- Fayro #18
- Fayro #19
- Fayro #20
- Fayro #21
- Fayro #98
- Fayro #17A
- Bluebird

- Book 008
- Book 888
- Book 888
- Book 888
- Book 872
- Book 872
- Book 872
- Book 872
- Book 872
- Book 2691
- Book 2700
- Book 4338

- Page 23,24
- Page 25,26
- Page 27,28
- Page 29,30
- Page 252,253
- Page 254,255
- Page 256,257
- Page 258,259
- Page 798
- Page 885
- Page 285

← owner  
Elizabeth Roberts

mining claim S, situate in LOST BASIN Mining District, County of Mohave, State of  
Arizona; that between the 1st day of SEPT 2010 A. D.

and the 1st day of SEPT 2011 at least \$2,000.00

Two thousand dollars worth of work and improve-  
ments were done and performed upon said claim, not including the location work of said claim  
Such work and improvements were made by and at the expense of

ELIZABETH Roberts, Barry W. Roberts

owners of said claim for the purpose of complying with the laws of the United States per-  
taining to assessment of annual work and Paul L. Roberts, David G. Roberts

Faye M. Roberts, Barry W. Roberts  
Dwayne Watson & Teddie Watson

were the men employed by said owners, and who labored upon said claim, did said work and  
improvements, the same being as follows, to-wit:

Supplies, Trenching, Exploration, Road work,  
Equipment repair, meals for miners, watchman  
to prevent theft of materials, Reclamation

Faye M. Roberts

Subscribed and sworn to before me this 7 day of February, A. D. 192011

Recorded 2-14-2011 Mohave  
Page 1 of 2 county

Faye M. Roberts  
State of NV County of Nye  
Subscribed and sworn before me on 2-7-11  
Jane Spina (Date)  
JLM

# Affidavit of Labor Performed and Improvements Made

STATE OF ARIZONA, }  
 County of Mohave } ss.

PAUL L. Roberts, Faye M. Roberts being duly sworn, deposes and says that he is a citizen of the United States and more than twenty-one years of age, and resides at 700 AMAYILLO AVE in Nye, Pahrump NV County, State of Arizona, and is personally acquainted with the mining claim known as 89048

1. AMC 338324
2. AMC 2154
3. AMC 2158
4. AMC 8580
5. AMC 92863
6. AMC 92865
7. AMC 92866
8. AMC 97287
9. AMC 349366
10. AMC 344095

- |                 |           |
|-----------------|-----------|
| Fayro #97       | Book 2691 |
| Fayro #1        | Book 337  |
| Yellow Nugget   | Book 380  |
| Golden Miss-fit | Book 6-I  |
| Fayro #2        | Book 591  |
| Fayro #4        | Book 591  |
| Fayro #5        | Book 591  |
| Golden Fink     | Book 601  |
| Fayro #6        | Book 3014 |
| Fayro #3        | Book 2839 |

- |              |
|--------------|
| Page 796     |
| Page 423,424 |
| Page 200     |
| Page 34      |
| Page 792     |
| Page 794     |
| Page 795     |
| Page 405     |
| Page 83      |
| Page 690     |

RECEIVED  
 DLMAZ STATE OFFICE  
 PHOENIX, ARIZONA  
 2011 MAR 11 A 8:02

mining claim<sup>s</sup>, situate in Last Basin Mining District, County of Mohave, State of Arizona; that between the 1st day of Sept A. D. 2010 and the 1st day of Sept. A. D. 2011, at least \$100,000.00 ONE HUNDRED THOUSAND dollars worth of work and improvements were done and performed upon said claim, not including the location work of said claim. Such work and improvements were made by and at the expense of

PAUL L. Roberts FAYE M. Roberts (etal)  
FAYE M. Roberts PAUL L. Roberts  
DWAYNE WATSON, Teddie WATSON

were the men employed by said owner<sup>s</sup> and who labored upon said claim, did said work and improvements, the same being as follows, to-wit:

TOOLS, TOOL REPAIR, TRENCHING, SUPPLIES  
ROAD WORK, EXPLORATION, RECLAMATION REMOVAL  
TO DEFINE ORE BODY, MEALS FOR MINERS,  
WATCHMAN TO PREVENT THEFT, POSTINGS

State of Nevada  
 County of Nye

Subscribed and sworn to before me this 7th day of February, A. D. 192011

Faye M. Roberts  
Faye M. Roberts  
 Notary Public

(My commission expires 5-28-2012)

Filed and recorded at request of \_\_\_\_\_

\_\_\_\_\_, A. D. 19\_\_\_\_, at \_\_\_\_\_ o'clock \_\_\_\_\_ M., Book \_\_\_\_\_

Proof of Labor, pages \_\_\_\_\_, Records of Mohave County, Arizona.

Claims held by Paul and Faye Roberts (JTWRS)

AMC 338324 Fayro #97

AMC 2154 Fayro #1

AMC 2156 Yellow Nugget

AMC 8580 Golden Miss-Fit

AMC 92863 Fayro #2

AMC 92865 Fayro #4

AMC 92866 Fayro #5

AMC 97287 Golden Fink

AMC 344095 Fayro #3

AMC 349364

PHOENIX, ARIZONA

2011 MAR 11 A 8:02

RECEIVED  
BLM AZ STATE OFFICE

10  
JMR  
4/10



LARRY W.

Claims held by ~~David G.~~ Roberts

AMC 185940    Fayro #14  
AMC 185941    Fayro #15  
AMC 185942    Fayro #16  
AMC 185943    Fayro #17  
AMC 185944    Fayro #18  
AMC 185945    Fayro #19  
AMC 185946    Fayro #20  
AMC 185947    Fayro #21  
AMC 338325    Fayro #98  
AMC 339088    Fayro #17A

RECEIVED  
BLMAZ STATE OFFICE  
2011 MAR 11 A 8:03  
PHOENIX, ARIZONA

12  
me

*Elizabeth Roberts*

Claims held by ~~Larry W. Roberts~~

Fayro #6            AMC 349366

Bluebird            AMC 357119


RECEIVED  
DLMAZ STATE OFFICE  
2011 MAR 11 A 8:03  
PHOENIX, ARIZONA



Ms. Faye Roberts  
 700 Amarillo Ave.  
 Pahrump, NV 89048

RECEIVED  
 BLM AZ STATE OFFICE  
 PHOENIX ARIZONA  
 2011 MAR 10 P 2:20

**CERTIFIED MAIL™**



7009 3410 0000 5480 6362



1000



85004

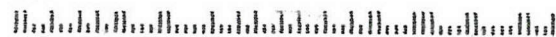
U.S. POSTAGE  
 PAID  
 PAHRUMP, NV  
 89048  
 MAR 08, 11  
 AMOUNT

**\$5.71**

00034291-16

BLM  
 ONE N CENTRAL AVE # 800  
 PHOENIX, AZ.  
 85004-4427

850044427





United States Department of the Interior

Bureau of Land Management  
 LANDS/RECREATION & PLANNING  
 ONE N CENTRAL AVE  
 PHOENIX, AZ 85004 -2203  
 Phone:

Receipt

No:

2308282

<b>Transaction #:</b> 2381431	
<b>Date of Transaction:</b> 03/11/2011	
<b>CUSTOMER:</b>	
FAYE ROBERTS 700 AMARILLO AVE PAHRUMP, NV 89048-5511 US	

LINE #	QTY	DESCRIPTION	REMARKS	UNIT PRICE	TOTAL
1	1.00	LOCATABLE MINERALS / MINING CLAIMS-NOT NEW-UNADJUD, ONE AUTH NO. ONLY / MINING CLAIM MONEY RECEIVED CASES: AMC185940/\$220.00	POL 2011/22	- n/a -	220.00
<b>TOTAL:</b>					<b>\$220.00</b>

PAYMENT INFORMATION					
1	AMOUNT:	120.00	POSTMARKED:	03/08/2011	
	TYPE:	CHECK	RECEIVED:	03/11/2011	
	CHECK NO:	18739055981			
	NAME:	ROBERTS, ELIZABETH 700 AMARILLO AVE PAHRUMP NV 89048-5511 US			
2	AMOUNT:	100.00	POSTMARKED:	03/08/2011	
	TYPE:	CHECK	RECEIVED:	03/11/2011	
	CHECK NO:	6852			
	NAME:	ROBERTS, FAYE 700 AMARILLO AVE PAHRUMP NV 89048-5511 US			

REMARKS

This receipt was generated by the automated BLM Collections and Billing System and is a paper representation of a portion of the official electronic record contained therein.

\* You must use new Affidavit form for next filing season



009

MAINTENANCE FEE PAYMENT WAIVER CERTIFICATION

This small miner waiver is filed to hold the claims/sites listed below for the assessment year beginning at noon on the first September 1 following the official filing of this form with BLM.

The undersigned owner(s) of the mining claims/sites listed below hereby certify under penalty of 18 U.S.C. 1001 and 43 U.S.C. 1212 that:

I/We control, or will control, ten or fewer mining claims/sites located and maintained on Federal land in the United States of America on the August 31 that is one day before the beginning of the assessment year indicated in line one above.

I/We have/will performed/perform assessment work upon the claims listed below for the current assessment year as of the August 31 indicated in line three above. This work meets the requirements of the General Mining Law of 1872, as amended; the Act of August 10, 1993; and the regulations at 43 CFR 3833 and 3850. Such work will be described on our affidavit of labor.

344095  
2154, 8580, 92863  
97284, 338324

The mining claims and sites for which the above waiver from payment of the maintenance fees is made are:

CLAIM NAME	BLM RECORDATION SERIAL NUMBER
1. Yellow Nugget	AMC 2156
2. FAYRO #1	AMC 2154
3. Golden Miss Fit	AMC 8580
4. FAYRO #2	AMC 92863
5. FAYRO #4	AMC 92865
6. FAYRO #5	AMC 92866
7. Golden Fink	AMC 97287
8. FAYRO #97	AMC 338324
9. FAYRO #3	AMC 344095
10.	

All owner(s) of the above mining claims and sites are filing for this waiver.

I/We understand and acknowledge that pursuant to 43 U.S.C. 1212 and 18 U.S.C. 1001, the filing of a false, fictitious, or fraudulent document with the Bureau of Land Management may result in a fine of up to \$10,000, a prison term not to exceed five years, or both.

PAUL L. Roberts  
(Owner's Name - Please Print)

Paul L Roberts  
(Owner's Signature)

2821 WYANDOTTE  
(Street or P.O. Box)

LAS VEGAS NV. 89102  
(City) (State) (Zip Code)

FAYE M. Roberts  
(Owner's Name - Please Print)

Faye m Roberts  
(Owner's Signature)

2821 WYANDOTTE  
(Street or P.O. Box)

LAS VEGAS NV. 89102  
(City) (State) (Zip Code)

(Owner's Name - Please Print)

(Owner's Signature)

(Street or P.O. Box)

(City) (State) (Zip Code)

(Owner's Name - Please Print)

(Owner's Signature)

(Street or P.O. Box)

(City) (State) (Zip Code)

(Continued on reverse)

ENTERED IN COMPUTER

1/17/01

VERIFIED

JK 2-7-01



(Owner's Name - Please Print)	(Owner's Signature)		
(Street or P.O. Box)	(City)	(State)	(Zip Code)
(Owner's Name - Please Print)	(Owner's Signature)		
(Street or P.O. Box)	(City)	(State)	(Zip Code)
(Owner's Name - Please Print)	(Owner's Signature)		
(Street or P.O. Box)	(City)	(State)	(Zip Code)
(Owner's Name - Please Print)	(Owner's Signature)		
(Street or P.O. Box)	(City)	(State)	(Zip Code)

**INSTRUCTIONS**

1. This certification of waiver from payment of maintenance fees is made under the provisions of the Act of August 10, 1993 (107 Stat. 312 [1993]), and §1744 of Title 43 and §28-28k of Title 30 of the United States Code; and the regulations thereunder (43 CFR 3833 and 3850).
2. This waiver must be filed in advance of the assessment year for which a waiver is sought, but in no event be filed later than the August 31st preceding the assessment year for which the waiver is sought.
3. You must still record your affidavit of assessment work for claims listed and/or Notices of Intention to Hold for any sites listed with the BLM by each December 30th, and the local recording office under State law, as in the past.
4. This waiver must be filed in the BLM State Office where the mining claims are recorded.
5. If the claims and sites are located in more than one State, a separate waiver form must be filed in each State in which they are held. The total number of claims and sites listed on separate waiver forms cannot exceed ten.
6. All claim names and Bureau of Land Management (BLM) serial numbers must be listed for all mining claims and sites for which a waiver is sought.
7. All owners and their addresses must be listed.
8. This waiver form must be signed by all of the owners or their designated agent. If an agent is designated, a statement appointing the agent, must be submitted with this certification, if a designation of agent is not currently on file with the BLM State office where your claims and sites are recorded.
9. Mining claims and sites held by a husband and wife, either jointly or individually, or their children under the age of discretion, shall be counted towards the 10 claim limit. Mining claims and sites held in co-ownership, or by an association of locators, by a partnership, or by a corporation shall be counted towards the 10 claim limit for claimants that have an interest in these entities.
10. Failure to pay the maintenance fee or meet the requirements for waiver from payment of the maintenance fee by any August 31st deadline for the following assessment year shall cause the mining claims and sites to be declared null and void.

**NOTICE**

The Privacy Act of 1974 and the regulation in 43 CFR 2.48(d) provide that you be furnished the following information in connection with the information required by this certification of exemption from rental fees form.

**AUTHORITY:** 30 U.S.C. 28-28e; 43 U.S.C. 1201, 1740, and 1744; and the Act of August 10, 1993 (107 Stat. 312); 43 CFR 3833 and 3850.

**PRINCIPLE PURPOSE:** This information is to be used to verify that the owner(s) of a mining claim has complied with the Act of August 10, 1993 (107 Stat. 312), and is entitled to perform assessment work in lieu of paying the maintenance fee for the mining claims listed on this form.

**ROUTINE USE:** (1) Adjudication of the claimant(s) certification of waiver from paying the maintenance fee otherwise required by the Act of August 10, 1993 (107 Stat. 312). (2) Disclosure may be made to appropriate Federal agencies when location is made within the agency's geographic area of responsibility. (3) Information from the record and/or the record will be transferred to the appropriate Federal, State, or local agency, or a member of the public in response to a specific request for pertinent information. (4) Information may also be provided to the

Department of Justice or in a proceeding before a court or adjudicative body; or to Federal, State, local or foreign agencies when needed for enforcement of civil or criminal codes or applicable regulations concerning title rights upon the public land.

**EFFECT OF NOT PROVIDING INFORMATION:** Disclosure of this information is required by the Act of August 10, 1993 (107 Stat. 312) and 43 CFR 3833 for those owner(s) wishing to take the small miners waiver allowed under 43 CFR 3833 and 3850. Failure to supply the information required in this form to support the owner(s) certification of waiver from payment of the otherwise required maintenance fees will result in the waiver being disallowed and the mining claims declared null and void by the Bureau of Land Management (BLM).

The Paperwork Reduction Act of 1980 (44 U.S.C. 3501, et seq.) requires us to tell you that:

This information is being collected to allow the BLM to determine if you qualify for a waiver from the payment of \$100 per mining claim maintenance fee established by the Act of August 10, 1993 (107 Stat. 312) and the implementing regulations at 43 CFR 3833 and 3850. A response to this request is required in accordance with the statute (107 Stat. 312) to retain your benefit.

**BURDEN HOURS STATEMENT**

Public reporting burden for this form is estimated to average 5 minutes per response, including time to review instructions, gathering and maintaining data, and completing and reviewing the form. Direct comments regarding this burden estimate, or any other aspect of this form, to the Department of the Interior, Bureau of Land Management, Information Collection Clearance Officer (871), 1849 C Street, N.W., Washington, D.C. 20240; and the Office of Management and Budget, Paperwork Reduction Project (1004-0114), Washington, D.C. 20503.

**FOR OFFICIAL USE ONLY**

RECEIVED  
BUREAU OF  
LAND MANAGEMENT

ARIZONA  
STATE OFFICE  
PHOENIX, ARIZONA

JAN 12 A 9:45



# Attidavit of Labor Performed and Improvements Made

STATE OF ARIZONA, } ss.  
County of Mohave

AMC 93863  
97284  
344095

AMC 249366  
338324  
2154  
8580

PAUL L. Roberts, Faye M. Roberts being duly sworn, deposes and says that he is a citizen of the United States and more than twenty-one years of age, and resides at 700 AMARILLO AVE in the city of Pahrump NV County, State of Arizona and is personally acquainted with the mining claim known as 89048

1. AMC 338324 ✓	Fayro #97	Book 2891	Page 796
2. AMC 2154 ✓	Fayro #1	Book 337	Page 423,424
3. AMC 2156 ✓	Yellow Nugget	Book 380	Page 200
4. AMC 8580 ✓	Golden Miss-fit	Book 8-1	Page 34
5. AMC 92863 ✓	Fayro #2	Book 591	Page 792
6. AMC 92865 ✓	Fayro #4	Book 591	Page 794
7. AMC 92866 ✓	Fayro #5	Book 591	Page 795
8. AMC 97287 ✓	Golden Fink	Book 591	Page 405
9. AMC 349386 ✓	Fayro #6	Book 801	Page 83
10. AMC 344095 ✓	Fayro #3	Book 3014	Page 890
		Book 2839	Page 890

owner  
Elizabeth Roberts

mining claims, situate in Lost Basin Mining District, County of Mohave, State of Arizona; that between the 1st day of Sept A. D. 2009 and the 1st day of Sept. A. D. 2010 at least 25,000.00 Twenty Five Thousand dollars worth of work and improvements were done and performed upon said claim, not including the location work of said claim.

Such work and improvements were made by and at the expense of ELIZABETH Roberts PAUL L. Roberts FAYE M. Roberts owner S of said claim for the purpose of complying with the laws of the United States pertaining to assessment of annual work and FAYE M. Roberts PAUL L. Roberts + DWAYNE WATSON

were the men employed by said owners and who labored upon said claim, did said work and improvements, the same being as follows, to-wit:

TOOLS, TOOL REPAIR, TRENCHING, SUPPLIES,  
ROAD WORK, EXPLORATION, RECLAMATION REMOVAL  
TO DEFINE ORE BODY, MEALS FOR MINERS,  
WATCHMAN TO PREVENT THEFT. POSTINGS

Faye Roberts  
Subscribed and sworn to before me this 20 day of January, A. D. 2010  
Sheila W  
Notary Public

(My commission expires \_\_\_\_\_) Filed and recorded at request of \_\_\_\_\_, A. D. 19\_\_\_\_, at \_\_\_\_\_ o'clock \_\_\_\_\_ M., Book \_\_\_\_\_ Proof of Labor. pages \_\_\_\_\_ Records of Mohave County Arizona.



**United States Department of the Interior**  
**Bureau of Land Management**  
 BUSINESS & SUPPORT SVCS DIV  
 ONE N CENTRAL AVE SUITE 800  
 PHOENIX, AZ 85004 -4427  
 Phone: (602) 417-9200

Receipt

No: 2097090

<b>Transaction #:</b> 2164461	
<b>Date of Transaction:</b> 03/05/2010	
<b>CUSTOMER:</b>	FAYE ROBERTS 700 AMARILLO AVE PAHRUMP,NV 89048-5511 US

LINE #	QTY	DESCRIPTION	REMARKS	UNIT PRICE	TOTAL
1	1.00	LOCATABLE MINERALS / MINING CLAIMS-NOT NEW-UNADJUD,ONE AUTH NO. ONLY / MINING CLAIM MONEY RECEIVED CASES: AMC338324/\$100.00	POL (10)	- n/a -	100.00
<b>TOTAL:</b>					<b>\$100.00</b>

PAYMENT INFORMATION			
1	<b>AMOUNT:</b>	100.00	<b>POSTMARKED:</b> N/A
	<b>TYPE:</b>	CHECK	<b>RECEIVED:</b> 03/05/2010
	<b>CHECK NO:</b>	6708	
	<b>NAME:</b>	ROBERTS, FAYE 700 AMARILLO AVE PAHRUMP NV 89048-5511 US	

<b>REMARKS</b>	

This receipt was generated by the automated BLM Collections and Billing System and is a paper representation of a portion of the official electronic record contained therein.

UNITED STATES  
DEPARTMENT OF THE INTERIOR  
BUREAU OF LAND MANAGEMENT

5

07

AMC 2154 AMC 8580  
92863 97284  
338324 344095

**MAINTENANCE FEE WAIVER CERTIFICATION**

FORM APPROVED  
OMB NO. 1004-0114  
Expires: February 28, 2010

SEE INSTRUCTIONS ON PAGE 2

1. This small miner waiver is filed for the assessment year beginning at noon on September 1, 2010 and ending at noon on September 1, 2011.
2. The undersigned and all related parties owned ten or fewer mining claims, mill, or tunnel sites located and maintained on Federal lands in the United States of America on September 1, 2010.
3. The undersigned have performed the assessment work required by law for each mining claim listed prior to filing this waiver and understand that by filing this form; an affidavit of assessment work must be recorded by the December 30th following the filing of this waiver.
4. The undersigned understand that if the assessment work obligation has not yet come due under 30 U.S.C. 28 (for those claims in their first assessment year only); a notice of intent to hold reciting this condition must be recorded by the December 30th following the filing of this waiver.
5. The undersigned understand that mill and tunnel sites may also be listed upon this waiver and be waived from payment of the maintenance fee; and that a notice of intent to hold for these sites is required to be recorded by the December 30th immediately following the filing of this waiver.
6. The undersigned understand and acknowledge that pursuant to 43 U.S.C. 1212 and 18 U.S.C. 1001; the filing or recording of a false, fictitious, or fraudulent document with the Bureau of Land Management may result in a fine of up to \$250,000, a prison term not to exceed five years, or both.
7. The mining claims, mill or tunnel sites for which this waiver from payment of the maintenance fees is requested are:

CLAIM OR SITE NAME	BLM RECORDATION SERIAL NUMBER
1. Yellow Nugget	AMC 2156
2. Fayro #1	AMC 2154
3. Golden Miss Fit	AMC 8580
4. Fayro #2	AMC 92863
5. Fayro #4	AMC 92865
6. Fayro #5	AMC 92866
7. Golden Fink	AMC 97287
8. Fayro #97	AMC 338324
9. Fayro #3	AMC 344095
10.	

RECEIVED  
BLM AZ STATE OFFICE  
2010 JAN -6 P 1:19  
PHOENIX, ARIZONA

The owner(s) (claimants) of the above mining claims and sites are:

Faye M. Roberts  
(Owner's Name - Please Print)

*Faye M. Roberts*  
(Owner's Signature)

700 Amarillo Ave  
(Street or P.O. Box)

Pahrump Nv 89048  
(City) (State) (Zip Code)

Paul L. Roberts  
(Owner's Name - Please Print)

*Paul L. Roberts*  
(Owner's Signature)

700 Amarillo Ave  
(Street or P.O. Box)

Pahrump Nv 89048  
(City) (State) (Zip Code)

(Owner's Name - Please Print)

(Owner's Signature)

(Street or P.O. Box)

(City) (State) (Zip Code)

**ENTERED INTO COMPUTER**


JAN 08 2010 PB





Ms. Faye Roberts  
700 Amarillo Ave.  
Pahrump, NV 89048

**CERTIFIED MAIL**



7007 1490 0002 9661 3395



1000



85004

U.S. POSTAGE  
PAID  
PAHRUMP, NV  
89041  
JAN 04, 10  
AMOUNT

**\$5.54**  
00051884-10

RETURN RECEIPT  
REQUESTED  
RECEIVED OFFICE  
PHOENIX, AZ  
JAN 04 2010

*Bim  
one N Central Ave Suite 800*

*Phoenix, AZ*

*85004-4427*

850044427





UNITED STATES  
DEPARTMENT OF THE INTERIOR  
BUREAU OF LAND MANAGEMENT

**MAINTENANCE FEE WAIVER CERTIFICATION**

660

AMC 185940  
939088  
938324

FORM APPROVED  
OMB NO. 1004-0114  
Expires: February 28, 2010

SEE INSTRUCTIONS ON PAGE 2

1. This small miner waiver is filed for the assessment year beginning at noon on September 1, 2009 and ending at noon on September 1, 2010
2. The undersigned and all related parties owned ten or fewer mining claims, mill, or tunnel sites located and maintained on Federal lands in the United States of America on September 1, 2009
3. The undersigned have performed the assessment work required by law for each mining claim listed prior to filing this waiver and understand that by filing this form; an affidavit of assessment work must be recorded by the December 30th following the filing of this waiver.
4. The undersigned understand that if the assessment work obligation has not yet come due under 30 U.S.C. 28 (for those claims in their first assessment year only); a notice of intent to hold reciting this condition must be recorded by the December 30th following the filing of this waiver.
5. The undersigned understand that mill and tunnel sites may also be listed upon this waiver and be waived from payment of the maintenance fee; and that a notice of intent to hold for these sites is required to be recorded by the December 30th immediately following the filing of this waiver.
6. The undersigned understand and acknowledge that pursuant to 43 U.S.C. 1212 and 18 U.S.C. 1001; the filing or recording of a false, fictitious, or fraudulent document with the Bureau of Land Management may result in a fine of up to \$250,000, a prison term not to exceed five years, or both.
7. The mining claims, mill or tunnel sites for which this waiver from payment of the maintenance fees is requested are:

CLAIM OR SITE NAME	BLM RECORDATION SERIAL NUMBER
1. Fayro #14	AMC 185940 L
2. Fayro #15	AMC 185941
3. Fayro #16	AMC 185942
4. Fayro #17	AMC 185943
5. Fayro #18	AMC 185944
6. Fayro #19	AMC 185945
7. Fayro #20	AMC 185946
8. Fayro #21	AMC 185947
9. Fayro #98	AMC 338325
10. Fayro #17A	AMC 339088 L

The owner(s) (claimants) of the above mining claims and sites are:

Larry W. Roberts

(Owner's Name - Please Print)

*Larry W. Roberts*  
(Owner's Signature)

700 Amarillo Ave

(Street or P.O. Box)

Pahrump

(City)

Nv

(State)

89048

(Zip Code)

(Owner's Name - Please Print)

(Street or P.O. Box)

(City)

(State)

(Zip Code)

(Owner's Name - Please Print)

(Street or P.O. Box)

(City)

(State)

(Zip Code)

(Continued on page 2)

(Owner's Signature)

(Owner's Signature)

RECEIVED  
BLM AZ STATE OFFICE  
2009 JAN 15 A 8:26  
PHOENIX, ARIZONA

ENTERED INTO COMPUTER

4/27/09 DGG



AMC 97284

Form 3830-2  
(March 2007)

UNITED STATES  
DEPARTMENT OF THE INTERIOR  
BUREAU OF LAND MANAGEMENT

MAINTENANCE FEE WAIVER CERTIFICATION

FORM APPROVED  
OMB NO. 1004-0114  
Expires: February 28, 2010

SEE INSTRUCTIONS ON PAGE 2

1. This small miner waiver is filed for the assessment year beginning at noon on September 1, 2009 and ending at noon on September 1, 2010 United States of America on September 1, 2009.
2. The undersigned and all related parties owned ten or fewer mining claims, mill, or tunnel sites located and maintained on Federal lands in the United States of America on September 1, 2009.
3. The undersigned have performed the assessment work required by law for each mining claim listed prior to filing this waiver and understand that by filing this form; an affidavit of assessment work must be recorded by the December 30th following the filing of this waiver.
4. The undersigned understand that if the assessment work obligation has not yet come due under 30 U.S.C. 28 (for those claims in their first assessment year only); a notice of intent to hold reciting this condition must be recorded by the December 30th following the filing of this waiver.
5. The undersigned understand that mill and tunnel sites may also be listed upon this waiver and be waived from payment of the maintenance fee; and that a notice of intent to hold for these sites is required to be recorded by the December 30th immediately following the filing of this waiver.
6. The undersigned understand and acknowledge that pursuant to 43 U.S.C. 1212 and 18 U.S.C. 1001; the filing or recording of a false, fictitious, or fraudulent document with the Bureau of Land Management may result in a fine of up to \$250,000, a prison term not to exceed five years, or both.
7. The mining claims, mill or tunnel sites for which this waiver from payment of the maintenance fees is requested are:

CLAIM OR SITE NAME	BLM RECORDATION SERIAL NUMBER
1. Yellow Nugget	AMC 2156 FSP
2. Fayro #1	AMC 2154 E FSP
3. Golden Miss Fit	AMC 8580 L FSP
4. Fayro #2	AMC 92863 L FSP
5. Fayro #4	AMC 92865 FSP
6. Fayro #5	AMC 92866 FSP
7. Golden Fink	AMC 97287 TSP
8. Fayro #97	AMC 338324 L FSP
9. Fayro #3	AMC 344095 L FSP
10.	

The owner(s) (claimants) of the above mining claims and sites are:

Faye M. Roberts  
 (Owner's Name - Please Print)  
 700 Amarillo Ave  
 (Street or P.O. Box)  
 Pahrump Nv 89048  
 (City) (State) (Zip Code)

*Faye M. Roberts*  
 (Owner's Signature)

Paul L. Roberts  
 (Owner's Name - Please Print)  
 700 Amarillo Ave  
 (Street or P.O. Box)  
 Pahrump Nv 89048  
 (City) (State) (Zip Code)

*Paul L. Roberts*  
 (Owner's Signature)

RECEIVED  
 BLM AZ STATE OFFICE  
 PHOENIX, ARIZONA  
 2009 JAN 15 4:08:26

( )  
 \_\_\_\_\_  
 \_\_\_\_\_  
 (City)

19 claims  
 all same address  
 Did we question this relationship last year?

UNITED STATES  
DEPARTMENT OF THE INTERIOR  
BUREAU OF LAND MANAGEMENT

MAINTENANCE FEE WAIVER CERTIFICATION

FORM APPROVED  
OMB NO. 1004-0114  
Expires: February 28, 2010

SEE INSTRUCTIONS ON PAGE 2

1. This small miner waiver is filed for the assessment year beginning at noon on September 1, 2009 and ending at noon on September 1, 2010 United States of America on September 1, 2009.
2. The undersigned and all related parties owned ten or fewer mining claims, mill, or tunnel sites located and maintained on Federal lands in the United States of America on September 1, 2009.
3. The undersigned have performed the assessment work required by law for each mining claim listed prior to filing this waiver and understand that by filing this form; an affidavit of assessment work must be recorded by the December 30th following the filing of this waiver.
4. The undersigned understand that if the assessment work obligation has not yet come due under 30 U.S.C. 28 (for those claims in their first assessment year only); a notice of intent to hold reciting this condition must be recorded by the December 30th following the filing of this waiver.
5. The undersigned understand that mill and tunnel sites may also be listed upon this waiver and be waived from payment of the maintenance fee; and that a notice of intent to hold for these sites is required to be recorded by the December 30th immediately following the filing of this waiver.
6. The undersigned understand and acknowledge that pursuant to 43 U.S.C. 1212 and 18 U.S.C. 1001; the filing or recording of a false, fictitious, or fraudulent document with the Bureau of Land Management may result in a fine of up to \$250,000, a prison term not to exceed five years, or both.
7. The mining claims, mill or tunnel sites for which this waiver from payment of the maintenance fees is requested are:

CLAIM OR SITE NAME	BLM RECORDATION SERIAL NUMBER
1. Fayro #6	AMC 349366 L 54
2. Bluebird	AMC 357119 L
3.	
4.	
5.	
6.	
7.	
8.	
9.	
10.	

The owner(s) (claimants) of the above mining claims and sites are:

H. Elizabeth Roberts

(Owner's Name - Please Print)

*H. Elizabeth Roberts*  
(Owner's Signature)

P.O. Box 1813

1120 East Mission

(Street or P.O. Box)

Falbrook

CA

92088

(City)

(State)

(Zip Code)

(Owner's Name - Please Print)

(Street or P.O. Box)

(City)

(State)

(Zip Code)

(Owner's Name - Please Print)

(Street or P.O. Box)

(City)

(State)

(Zip Code)

(Owner's Signature)

(Owner's Signature)

RECEIVED  
BLM AZ STATE OFFICE  
2009 JAN 15 A 8:26  
PHOENIX, ARIZONA

**DEPARTMENT OF THE INTERIOR  
BUREAU OF LAND MANAGEMENT  
MINING CLAIMS**

**MC Customer Information - With OUT Legal Description  
ACTIVE CLAIMS**

Run Date: 08/13/2009 02:54 PM

Page 1 of 1

**ROBERTS BOBBY L  
16034 S ROLLING RDG  
MAYER, AZ 86333**

**INT-REL: CLAIMANT**

**CUSTOMER ID: 61621**

<u>Serial No</u>	<u>Claim Name/Number</u>	<u>County</u>	<u>Disposition</u>	<u>Int Rel</u>
AMC348328	RUBY	YAVAPAI	ACTIVE	CLAIMANT

**ROBERTS CYNTHIA L  
700 AMARILLO AVE  
PAHRUMP, NV 890485511**

**INT-REL: CLAIMANT**

**CUSTOMER ID: 2281463**

<u>Serial No</u>	<u>Claim Name/Number</u>	<u>County</u>	<u>Disposition</u>	<u>Int Rel</u>
AMC396451	FAYRO 98A	MOHAVE	ACTIVE	CLAIMANT

**ROBERTS DAVID G  
700 W AMARILLO AVE  
PAHRUMP, NV 89048**

**INT-REL: CLAIMANT**

**CUSTOMER ID: 2118598**

<u>Serial No</u>	<u>Claim Name/Number</u>	<u>County</u>	<u>Disposition</u>	<u>Int Rel</u>
AMC396451	FAYRO 98A	MOHAVE	ACTIVE	CLAIMANT

**ROBERTS ELIZABETH H  
700 AMARILLO AVE  
PAHRUMP, NV 890485511**

**INT-REL: CLAIMANT**

**CUSTOMER ID: 2281464**

<u>Serial No</u>	<u>Claim Name/Number</u>	<u>County</u>	<u>Disposition</u>	<u>Int Rel</u>
AMC396451	FAYRO 98A	MOHAVE	ACTIVE	CLAIMANT

**ROBERTS FAYE M  
700 W AMARILLO AVE  
PAHRUMP, NV 89048**

**INT-REL: CLAIMANT**

**CUSTOMER ID: 61652**

<u>Serial No</u>	<u>Claim Name/Number</u>	<u>County</u>	<u>Disposition</u>	<u>Int Rel</u>
AMC2154	FAYRO #1	MOHAVE	ACTIVE	CLAIMANT
AMC2156	YELLOW NUGGET	MOHAVE	ACTIVE	CLAIMANT
AMC8580	GOLDEN MISS FIT	MOHAVE	ACTIVE	CLAIMANT
AMC92863	FAYRO #2	MOHAVE	ACTIVE	CLAIMANT
AMC92865	FAYRO #4	MOHAVE	ACTIVE	CLAIMANT
AMC92866	FAYRO #5	MOHAVE	ACTIVE	CLAIMANT
AMC97287	GOLDEN FINK	MOHAVE	ACTIVE	CLAIMANT
AMC338324	FAYRO 97	MOHAVE	ACTIVE	CLAIMANT
AMC344095	FAYRO #3	MOHAVE	ACTIVE	CLAIMANT



**DEPARTMENT OF THE INTERIOR  
BUREAU OF LAND MANAGEMENT  
MINING CLAIMS**

**MC Customer Information - With OUT Legal Description  
ACTIVE CLAIMS**

Run Date: 08/13/2009 02:54 PM

Page 2 of 4

**ROBERTS H ELIZABETH  
BOX 1813  
FALBROOK, CA 92088**

**INT-REL: CLAIMANT**

**CUSTOMER ID: 2264677**

<u>Serial No</u>	<u>Claim Name/Number</u>	<u>County</u>	<u>Disposition</u>	<u>Int Rel</u>
AMC349366	FAYRO #6	MOHAVE	ACTIVE	CLAIMANT
AMC357119	BLUEBIRD	MOHAVE	ACTIVE	CLAIMANT

**ROBERTS IAN M  
700 AMARILLO AVE  
PAHRUMP, NV 890485511**

**INT-REL: CLAIMANT**

**CUSTOMER ID: 2281462**

<u>Serial No</u>	<u>Claim Name/Number</u>	<u>County</u>	<u>Disposition</u>	<u>Int Rel</u>
AMC396451	FAYRO 98A	MOHAVE	ACTIVE	CLAIMANT

**ROBERTS JOANN  
45624 N 12TH ST  
NEW RIVER, AZ 85027**

**INT-REL: CLAIMANT**

**CUSTOMER ID: 61688**

<u>Serial No</u>	<u>Claim Name/Number</u>	<u>County</u>	<u>Disposition</u>	<u>Int Rel</u>
AMC338814	BIG BEND #10	YAVAPAI	ACTIVE	CLAIMANT
AMC338814	BIG BEND #10	MARICOPA	ACTIVE	CLAIMANT

**ROBERTS JOE  
BOX 1996  
HARRISON, AK 72602**

**INT-REL: CLAIMANT**

**CUSTOMER ID: 2214186**

<u>Serial No</u>	<u>Claim Name/Number</u>	<u>County</u>	<u>Disposition</u>	<u>Int Rel</u>
AMC358576	VULTURES GOLD #4	MARICOPA	ACTIVE	CLAIMANT
AMC366227	JR 4	MARICOPA	ACTIVE	CLAIMANT
AMC366228	JR 5	MARICOPA	ACTIVE	CLAIMANT

DEPARTMENT OF THE INTERIOR  
BUREAU OF LAND MANAGEMENT

MINING CLAIMS

MC Customer Information - With OUT Legal Description

ACTIVE CLAIMS

Run Date: 08/13/2009 02:54 PM

Page 3 of 4

ROBERTS KIM H  
41 RED WILLOW CT  
BLAIRSDEN, CA 961039414

INT-REL: CLAIMANT

CUSTOMER ID: 2226478

<u>Serial No</u>	<u>Claim Name/Number</u>	<u>County</u>	<u>Disposition</u>	<u>Int Rel</u>
AMC364808	A-3	YAVAPAI	ACTIVE	CLAIMANT
AMC364809	A-4	YAVAPAI	ACTIVE	CLAIMANT
AMC364810	A-5	YAVAPAI	ACTIVE	CLAIMANT
AMC364811	A-18	YAVAPAI	ACTIVE	CLAIMANT
AMC364812	A-19	YAVAPAI	ACTIVE	CLAIMANT
AMC364813	A-20	YAVAPAI	ACTIVE	CLAIMANT
AMC364814	A-21	YAVAPAI	ACTIVE	CLAIMANT
AMC364815	A-22	YAVAPAI	ACTIVE	CLAIMANT
AMC364816	B-3	YAVAPAI	ACTIVE	CLAIMANT
AMC364817	B-7	YAVAPAI	ACTIVE	CLAIMANT
AMC364818	D-4	YAVAPAI	ACTIVE	CLAIMANT
AMC364819	D-5	YAVAPAI	ACTIVE	CLAIMANT

ROBERTS LARRY W  
700 W AMARILLO AVE  
PAHRUMP, NV 89048

INT-REL: CLAIMANT

CUSTOMER ID: 61708

<u>Serial No</u>	<u>Claim Name/Number</u>	<u>County</u>	<u>Disposition</u>	<u>Int Rel</u>
AMC185940	FAYRO #14	MOHAVE	ACTIVE	CLAIMANT
AMC185941	FAYRO #15	MOHAVE	ACTIVE	CLAIMANT
AMC185942	FAYRO #16	MOHAVE	ACTIVE	CLAIMANT
AMC185943	FAYRO #17	MOHAVE	ACTIVE	CLAIMANT
AMC185944	FAYRO #18	MOHAVE	ACTIVE	CLAIMANT
AMC185945	FAYRO #19	MOHAVE	ACTIVE	CLAIMANT
AMC185946	FAYRO #20	MOHAVE	ACTIVE	CLAIMANT
AMC185947	FAYRO #21	MOHAVE	ACTIVE	CLAIMANT
AMC338325	FAYRO 98	MOHAVE	ACTIVE	CLAIMANT
AMC339088	FAYRO #17A	MOHAVE	ACTIVE	CLAIMANT

**DEPARTMENT OF THE INTERIOR  
BUREAU OF LAND MANAGEMENT  
MINING CLAIMS**

**MC Customer Information - With OUT Legal Description  
ACTIVE CLAIMS**

Run Date: 08/13/2009 02:54 PM

Page 4 of 4

**ROBERTS PAUL L  
700 W AMARILLO AVE  
PAHRUMP, NV 89048**

**INT-REL: CLAIMANT**

**CUSTOMER ID: 61786**

<u>Serial No</u>	<u>Claim Name/Number</u>	<u>County</u>	<u>Disposition</u>	<u>Int Rel</u>
AMC2154	FAYRO #1	MOHAVE	ACTIVE	CLAIMANT
AMC2156	YELLOW NUGGET	MOHAVE	ACTIVE	CLAIMANT
AMC8580	GOLDEN MISS FIT	MOHAVE	ACTIVE	CLAIMANT
AMC92863	FAYRO #2	MOHAVE	ACTIVE	CLAIMANT
AMC92865	FAYRO #4	MOHAVE	ACTIVE	CLAIMANT
AMC92866	FAYRO #5	MOHAVE	ACTIVE	CLAIMANT
AMC97287	GOLDEN FINK	MOHAVE	ACTIVE	CLAIMANT
AMC338324	FAYRO 97	MOHAVE	ACTIVE	CLAIMANT
AMC344095	FAYRO #3	MOHAVE	ACTIVE	CLAIMANT

**ROBERTSON DALE A  
PO BOX 355  
LACLEDE, ID 83841**

**INT-REL: CLAIMANT**

**CUSTOMER ID: 61745**

<u>Serial No</u>	<u>Claim Name/Number</u>	<u>County</u>	<u>Disposition</u>	<u>Int Rel</u>
AMC354871	STEINBARR #1 PLUS 1	MOHAVE	ACTIVE	CLAIMANT
AMC354872	STEINBARR #2 PLUS 2	MOHAVE	ACTIVE	CLAIMANT

**ROBERTSON SHERI  
3921 W ROYAL PALM RD  
PHOENIX, AZ 85051**

**INT-REL: CLAIMANT**

**CUSTOMER ID: 2136234**

<u>Serial No</u>	<u>Claim Name/Number</u>	<u>County</u>	<u>Disposition</u>	<u>Int Rel</u>
AMC357513	Z BAR AND MORE	YAVAPAI	ACTIVE	CLAIMANT



AMC 337088  
AMC 2154  
AMC 8580  
AMC 92863  
AMC 97284

Claims held by Paul and Faye Roberts (JTWRS)

AMC 185940  
338324  
357119  
349366  
344095

AMC 338324 Fayro #97

AMC 2154 Fayro #1

AMC 2156 Yellow Nugget

AMC 8580 Golden Miss-Fit

AMC 92863 Fayro #2

AMC 92865 Fayro #4

AMC 92866 Fayro #5

AMC 97287 Golden Fink

AMC 344095 Fayro #3

RECEIVED  
BLM AZ STATE OFFICE  
2009 MAR -3 A 8:31  
PHOENIX, ARIZONA

ENTERED INTO COMPUTER

5/12/09 Dgg

*Elizabeth*

Claims held by Larry W. Roberts

Fayro #6          AMC 349366

Bluebird          AMC 357119

RECEIVED  
BLM AZ STATE OFFICE  
2009 MAR -3 A 8:31  
PHOENIX, ARIZONA

Claims held by *Larry W. Roberts*  
~~David G. Roberts~~

- AMC 185940    Fayro #14
- AMC 185941    Fayro #15
- AMC 185942    Fayro #16
- AMC 185943    Fayro #17
- AMC 185944    Fayro #18
- AMC 185945    Fayro #19
- AMC 185946    Fayro #20
- AMC 185947    Fayro #21
- AMC 338325    Fayro #98
- AMC 339088    Fayro #17A

RECEIVED  
BLM AZ STATE OFFICE  
2009 MAR - 3 A 8:31  
PHOENIX, ARIZONA



2E

WHEN RECORDED MAIL TO:

PAUL ROBERTS  
700 AMARILLO AVE  
PAHRUMP NV 89048-5511

PAGE: 1 of 2 FEE # 2009009666

B: 7408 P: 927

OFFICIAL RECORDS  
OF MOHAVE COUNTY  
CAROL MEIER  
COUNTY RECORDER



02/20/2009 03:02 PM Fee: \$19.00  
DOC TYPE: PL  
PAID BY: PAUL ROBERTS

**AFFIDAVIT OF LABOR PERFORMED  
AND IMPROVEMENTS MADE**

RECEIVED  
BLM AZ STATE OFFICE  
2009 MAR -3 A 8:31  
PHOENIX, ARIZONA

# Affidavit of Labor Performed and Improvements Made

STATE OF ARIZONA, }  
 (County of Mohave) } ss.

Elizabeth Roberts & Barry W. Roberts being duly sworn, deposes and says that he is a citizen of the United States and more than twenty-one years of age, and resides at 700 AMARILLO AVE in PAHRUMP NV County, State of Arizona, and is personally acquainted with the mining claims known as

1. AMC 185940	Fayro #14	Book 608	Page 23,24
2. AMC 185941	Fayro #15	Book 668	Page 25,26
3. AMC 185942	Fayro #16	Book 668	Page 27,28
4. AMC 185943	Fayro #17	Book 668	Page 29,30
5. AMC 185944	Fayro #18	Book 872	Page 252,253
6. AMC 185945	Fayro #19	Book 872	Page 254,255
7. AMC 185946	Fayro #20	Book 872	Page 256,257
8. AMC 185947	Fayro #21	Book 872	Page 258,259
9. AMC 338325	Fayro #66	Book 2691	Page 798
10. AMC 339088	Fayro #17A	Book 2700	Page 885
11. AMC 357119	Bluebird	Book 4338	Page 285

← owner  
Elizabeth Roberts

mining claim S, situate in LOST BASIN Mining District, County of Mohave, State of Arizona; that between the 1st day of SEPT A. D. 2008 and the 1st day of SEPT A. D. 2009, at least 5000.00 Five thousand dollars worth of work and improvements were done and performed upon said claim, not including the location work of said claim. Such work and improvements were made by and at the expense of FAYE M. Roberts, DAVID G. Roberts, PAUL L. Roberts, LARRY W. Roberts owner of said claim for the purpose of complying with the laws of the United States pertaining to assessment of annual work and PAUL L. Roberts, DAVID G. Roberts, FAYE M. Roberts, LARRY W. Roberts


were the men employed by said owners LARRY ROBERTS & H. Elizabeth Roberts and who labored upon said claim, did said work and improvements, the same being as follows, to-wit:  
Supplies, Trenching, Exploration, Road work,  
Equipment repair, meals for riders, Watchman  
to prevent theft of materials, Reclamation

RECEIVED  
 BLM AZ STATE OF ARIZONA  
 HOENIX, ARIZONA  
 2009 MAR - 3 A 8:37

Subscribed and sworn to before me this 11 day of February, A. D. 2009  
Joyce R. Rands  
 Notary Public  
 (My commission expires 11/7/2012)  
 Filed and recorded at request of \_\_\_\_\_  
 \_\_\_\_\_, A. D. 19\_\_\_\_, at \_\_\_\_\_ o'clock \_\_\_\_\_ M., Book \_\_\_\_\_  
 Proof of Labor, pages \_\_\_\_\_, Records of Mohave County, Arizona.

By \_\_\_\_\_ Deputy Recorder  
 \_\_\_\_\_ County Recorder

% PAUL L. Roberts  
700 AMARILLO AV  
PAHRUMP NV 89048



2E

**WHEN RECORDED MAIL TO:**

PAUL ROBERTS  
700 AMARILLO AVE  
PAHRUMP NV 89048-5511

PAGE: 1 of 2 FEE # 2009009665

**B: 7408 P: 925**

OFFICIAL RECORDS  
OF MOHAVE COUNTY  
CAROL MEIER,  
COUNTY RECORDER



02/20/2009 03:02 PM Fee: \$19.00  
DOC TYPE: PL  
PAID BY: PAUL ROBERTS

**AFFIDAVIT OF LABOR PERFORMED  
AND IMPROVEMENTS MADE**

RECEIVED  
BLM AZ STATE OFFICE  
2009 MAR -3 A 8:31  
PHOENIX, ARIZONA



# Affidavit of Labor Performed and Improvements Made

STATE OF ARIZONA, }  
 County of Mohave } ss.

PAUL L. Roberts, FAYE M. Roberts being duly sworn, deposes and says that he is a citizen of the United States and more than twenty-one years of age, and resides at 700 AMARILLO AVE in NVC PAHRUMP NV County, State of ARIZONA and is personally acquainted with the mining claims known as 89048

1. AMC 338324 ✓	Fayro #97	Book 2891	Page 798
2. AMC 2154 ✓	Fayro #1	Book 337	Page 423, 424
3. AMC 2158 ✓	Yellow Nugget	Book 380	Page 200
4. AMC 8580 ✓	Golden Mine-ft	Book 6-I	Page 34
5. AMC 92883 ✓	Fayro #2	Book 591	Page 792
6. AMC 92885 ✓	Fayro #4	Book 591	Page 794
7. AMC 92888 ✓	Fayro #5	Book 591	Page 795
8. AMC 97287 ✓	Golden Fink	Book 601	Page 405
9. AMC 349388 ✓	Fayro #8	Book 3014	Page 83
10. AMC 344085 ✓	Fayro #3	Book 2839	Page 680

RECEIVED  
 BLMAZ STATE OFFICE  
 PHOENIX, ARIZONA  
 2009 MAR -3 A 8: 31

mining claims, situate in East Basin Mining District, County of Mohave, State of Arizona; that between the 1st day of SEPT A. D. 2008 and the 1st day of SEPT A. D. 2009 at least 12,000.00 twelve thousand dollars worth of work and improvements were done and performed upon said claim, not including the location work of said claim.


Such work and improvements were made by and at the expense of PAUL L. Roberts FAYE M. Roberts owner S of said claim for the purpose of complying with the laws of the United States pertaining to assessment of annual work and FAYE M. Roberts PAUL L. Roberts

were the men employed by said owner and who labored upon said claim, did said work and improvements, the same being as follows, to-wit:  
TOOLS, TOOL REPAIR, TRENCHING, SUPPLIES  
ROAD WORK, EXPLORATION, RECLAMATION REMOVAL  
TO DEFINE ORE BODY, MEALS FOR MINERS,  
WATCHMAN TO PREVENT THEFT, POSTINGS

Subscribed and sworn to before me this 11 day of February, A. D. 2009  
 (My commission expires 7/7/2009)  
Linda E. Uhl Notary Public  
 Filed and recorded at request of \_\_\_\_\_  
 \_\_\_\_\_, A. D. 19\_\_\_\_, at \_\_\_\_\_ o'clock \_\_\_\_\_ M., Book \_\_\_\_\_  
 Proof of Labor, pages \_\_\_\_\_, Records of Mohave County, Arizona.

By \_\_\_\_\_ Deputy Recorder  
 \_\_\_\_\_ County Recorder  
 Page \_\_\_\_\_

PAUL L. Roberts  
700 AMARILLO AVE  
PAHRUMP NV  
89048



**United States Department of the Interior**  
**Bureau of Land Management**  
 BUSINESS & SUPPORT SVCS DIV  
 ONE N CENTRAL AVE SUITE 800  
 PHOENIX, AZ 85004 -4427  
 Phone: (602) 417-9200

Receipt

No: 1881284

<b>Transaction #:</b> 1942726	
<b>Date of Transaction:</b> 03/03/2009	
<b>CUSTOMER:</b>	FAYE ROBERTS 700 AMARILLO AVE PAHRUMP, NV 89048-5511 US

LINE #	QTY	DESCRIPTION	REMARKS	UNIT PRICE	TOTAL
1	1.00	LOCATABLE MINERALS / MINING CLAIMS-NOT NEW-UNADJUD, ONE AUTH NO. ONLY / MINING CLAIM MONEY RECEIVED CASES: AMC338324/\$210.00	POL	- n/a -	210.00
<b>TOTAL:</b>					<b>\$210.00</b>

PAYMENT INFORMATION					
1	AMOUNT:	210.00	POSTMARKED:	02/27/2009	
	TYPE:	CHECK	RECEIVED:	03/03/2009	
	CHECK NO:	6591			
	NAME:	ROBERTS, FAYE 700 AMARILLO AVE PAHRUMP NV 89048-5511 US			

REMARKS

This receipt was generated by the automated BLM Collections and Billing System and is a paper representation of a portion of the official electronic record contained therein.





AMC 2154

AMC 344095

AMC 185940

Form 3830-2  
March 2007

8580  
92863

UNITED STATES  
DEPARTMENT OF THE INTERIOR  
BUREAU OF LAND MANAGEMENT

660

FORM APPROVED  
OMB NO. 1004-0114  
Expires: February 28, 2010

**MAINTENANCE FEE WAIVER CERTIFICATION**

SEE INSTRUCTIONS ON PAGE 2

1. This small miner waiver is filed for the assessment year beginning at noon on September 1, 2009 and ending at noon on September 1, 2010
2. The undersigned and all related parties owned ten or fewer mining claims, mill, or tunnel sites located and maintained on Federal lands in the United States of America on September 1, 2009.
3. The undersigned have performed the assessment work required by law for each mining claim listed prior to filing this waiver and understand that by filing this form; an affidavit of assessment work must be recorded by the December 30th following the filing of this waiver.
4. The undersigned understand that if the assessment work obligation has not yet come due under 30 U.S.C. 28 (for those claims in their first assessment year only); a notice of intent to hold reciting this condition must be recorded by the December 30th following the filing of this waiver.
5. The undersigned understand that mill and tunnel sites may also be listed upon this waiver and be waived from payment of the maintenance fee; and that a notice of intent to hold for these sites is required to be recorded by the December 30th immediately following the filing of this waiver.
6. The undersigned understand and acknowledge that pursuant to 43 U.S.C. 1212 and 18 U.S.C. 1001; the filing or recording of a false, fictitious, or fraudulent document with the Bureau of Land Management may result in a fine of up to \$250,000, a prison term not to exceed five years, or both.
7. The mining claims, mill or tunnel sites for which this waiver from payment of the maintenance fees is requested are:

CLAIM OR SITE NAME	BLM RECORDATION SERIAL NUMBER
1. Fayro #14	AMC 185940 L
2. Fayro #15	AMC 185941
3. Fayro #16	AMC 185942
4. Fayro #17	AMC 185943
5. Fayro #18	AMC 185944
6. Fayro #19	AMC 185945
7. Fayro #20	AMC 185946
8. Fayro #21	AMC 185947
9. Fayro #98	AMC 338325
10. Fayro #17A	AMC 339088 L

The owner(s) (claimants) of the above mining claims and sites are:

Larry W. Roberts  
 (Owner's Name - Please Print)  
 700 Amarillo Ave  
 (Street or P.O. Box)  
 Pahrump Nv 89048  
 (City) (State) (Zip Code)

*Larry W. Roberts*  
 (Owner's Signature)

\_\_\_\_\_  
 (Owner's Name - Please Print)  
 \_\_\_\_\_  
 (Street or P.O. Box)  
 \_\_\_\_\_  
 (City) (State) (Zip Code)

\_\_\_\_\_  
 (Owner's Name - Please Print)  
 \_\_\_\_\_  
 (Street or P.O. Box)  
 \_\_\_\_\_  
 (City) (State) (Zip Code)

RECEIVED  
 BLM AZ STATE OFFICE  
 2009 JAN 15 A 8:26  
 PHOENIX, ARIZONA  
 \_\_\_\_\_  
 (Owner's Signature)

(Continued on page 2)

ENTERED INTO COMPUTER  
4/27/09 Dgg

AMC 97284

Form 3830-2  
(March 2007)

UNITED STATES  
DEPARTMENT OF THE INTERIOR  
BUREAU OF LAND MANAGEMENT

MAINTENANCE FEE WAIVER CERTIFICATION

FORM APPROVED  
OMB NO. 1004-0114  
Expires: February 28, 2010

SEE INSTRUCTIONS ON PAGE 2

1. This small miner waiver is filed for the assessment year beginning at noon on September 1, 2009 and ending at noon on September 1, 2010.
2. The undersigned and all related parties owned ten or fewer mining claims, mill, or tunnel sites located and maintained on Federal lands in the United States of America on September 1, 2009.
3. The undersigned have performed the assessment work required by law for each mining claim listed prior to filing this waiver and understand that by filing this form; an affidavit of assessment work must be recorded by the December 30th following the filing of this waiver.
4. The undersigned understand that if the assessment work obligation has not yet come due under 30 U.S.C. 28 (for those claims in their first assessment year only); a notice of intent to hold reciting this condition must be recorded by the December 30th following the filing of this waiver.
5. The undersigned understand that mill and tunnel sites may also be listed upon this waiver and be waived from payment of the maintenance fee; and that a notice of intent to hold for these sites is required to be recorded by the December 30th immediately following the filing of this waiver.
6. The undersigned understand and acknowledge that pursuant to 43 U.S.C. 1212 and 18 U.S.C. 1001; the filing or recording of a false, fictitious, or fraudulent document with the Bureau of Land Management may result in a fine of up to \$250,000, a prison term not to exceed five years, or both.
7. The mining claims, mill or tunnel sites for which this waiver from payment of the maintenance fees is requested are:

CLAIM OR SITE NAME	BLM RECORDATION SERIAL NUMBER
1. Yellow Nugget	AMC 2156
2. Fayro #1	AMC 2154 L
3. Golden Miss Fit	AMC 8580 L
4. Fayro #2	AMC 92863 L
5. Fayro #4	AMC 92865
6. Fayro #5	AMC 92866
7. Golden Fink	AMC 97287
8. Fayro #97	AMC 338324 L
9. Fayro #3	AMC 344095 L
10.	

The owner(s) (claimants) of the above mining claims and sites are:

Faye M. Roberts  
 (Owner's Name - Please Print)  
 700 Amarillo Ave  
 (Street or P.O. Box)  
 Pahrump Nv 89048  
 (City) (State) (Zip Code)

*Faye M. Roberts*  
 (Owner's Signature)

Paul L. Roberts  
 (Owner's Name - Please Print)  
 700 Amarillo Ave  
 (Street or P.O. Box)  
 Pahrump Nv 89048  
 (City) (State) (Zip Code)

*Paul L. Roberts*  
 (Owner's Signature)

(Owner's Name - Please Print)  
 (Street or P.O. Box)  
 (City) (State) (Zip Code)

RECEIVED  
 BLM AZ STATE OFFICE  
 2009 JAN 15 4:08:26  
 PHOENIX, ARIZONA  
 (Owner's Signature)



UNITED STATES  
DEPARTMENT OF THE INTERIOR  
BUREAU OF LAND MANAGEMENT

**MAINTENANCE FEE WAIVER CERTIFICATION**

FORM APPROVED  
OMB NO. 1004-0114  
Expires: February 28, 2010

SEE INSTRUCTIONS ON PAGE 2

1. This small miner waiver is filed for the assessment year beginning at noon on September 1, 2009 and ending at noon on September 1, 2010.
2. The undersigned and all related parties owned ten or fewer mining claims, mill, or tunnel sites located and maintained on Federal lands in the United States of America on September 1, 2009.
3. The undersigned have performed the assessment work required by law for each mining claim listed prior to filing this waiver and understand that by filing this form; an affidavit of assessment work must be recorded by the December 30th following the filing of this waiver.
4. The undersigned understand that if the assessment work obligation has not yet come due under 30 U.S.C. 28 (for those claims in their first assessment year only); a notice of intent to hold reciting this condition must be recorded by the December 30th following the filing of this waiver.
5. The undersigned understand that mill and tunnel sites may also be listed upon this waiver and be waived from payment of the maintenance fee; and that a notice of intent to hold for these sites is required to be recorded by the December 30th immediately following the filing of this waiver.
6. The undersigned understand and acknowledge that pursuant to 43 U.S.C. 1212 and 18 U.S.C. 1001; the filing or recording of a false, fictitious, or fraudulent document with the Bureau of Land Management may result in a fine of up to \$250,000, a prison term not to exceed five years, or both.
7. The mining claims, mill or tunnel sites for which this waiver from payment of the maintenance fees is requested are:

CLAIM OR SITE NAME	BLM RECORDATION SERIAL NUMBER
1. Fayro #6	AMC 349366 L
2. Bluebird	AMC 357119 L
3.	
4.	
5.	
6.	
7.	
8.	
9.	
10.	

The owner(s) (claimants) of the above mining claims and sites are:

H. Elizabeth Roberts

(Owner's Name - Please Print)

*H. Elizabeth Roberts*  
(Owner's Signature)

P.O. Box 1813

1120 East Mission

(Street or P.O. Box)

Falbrook

CA

92088

(City)

(State)

(Zip Code)

(Owner's Name - Please Print)

(Owner's Signature)

(Street or P.O. Box)

(City)

(State)

(Zip Code)

(Owner's Name - Please Print)

(Owner's Signature)

(Street or P.O. Box)

(City)

(State)

(Zip Code)

(Continued on page 2)

RECEIVED  
BLM AZ STATE OFFICE  
2009 JAN 15 A 8:26  
PHOENIX, ARIZONA



United States Department of the Interior

Bureau of Land Management  
 BUSINESS & SUPPORT SVCS DIV  
 ONE N CENTRAL AVE SUITE 800  
 PHOENIX, AZ 85004 -4427  
 Phone: (602) 417-9200

Receipt

No: AMC185940  
 1648974

AMC 339088  
 AMC 357119  
 AMC 338324  
 AMC 2154  
 AMC 8580  
 AMC 92863  
 AMC 97284  
 AMC 349366  
 AMC 344095

Transaction #: 1703055		AMC 357119
Date of Transaction: 02/06/2008		AMC 338324
CUSTOMER:	FAYE ROBERTS 700 W AMARILLO AVE PAHRUMP,NV 89048	AMC 2154 AMC 8580 AMC 92863 AMC 97284 AMC 349366 AMC 344095

LINE #	QTY	DESCRIPTION	REMARKS	UNIT PRICE	TOTAL
1	1.00	LOCATABLE MINERALS / MINING CLAIMS-NOT NEW-UNADJUD,ONE AUTH NO. ONLY / MINING CLAIM MONEY RECEIVED (455) CASES: AMC185940/\$110.00	POL 2008 ?/11	- n/a -	110.00
2	1.00	OVERPAYMENT / OVERPAYMENT OF FEES / OVERPAYMENT OF \$1.00 OR MORE (455)		100.00	100.00
3	1.00	LOCATABLE MINERALS / MINING CLAIMS-NOT NEW-UNADJUD,ONE AUTH NO. ONLY / MINING CLAIM MONEY RECEIVED (455) CASES: AMC185940/\$100.00	POL 2008/10	- n/a -	100.00
<b>TOTAL:</b>					<b>\$310.00</b>

PAYMENT INFORMATION			
1	AMOUNT:	\$210.00	POSTMARKED: 1/28/08 0:00
	TYPE:	CHECK	RECEIVED: 01/31/2008
	CHECK NO:	6442	
	NAME:	ROBERTS, PAUL 700 W AMARILLO AVE PAHRUMP NV 89048	
2	AMOUNT:	\$100.00	POSTMARKED: 2/27/08 0:00
	TYPE:	CHECK	RECEIVED: 03/03/2008
	CHECK NO:	6467	
	NAME:	ROBERTS, FAYE 700 W AMARILLO AVE PAHRUMP NV 89048	

REMARKS
UPDATED RECEIPT FOR OVERLOOKED COUNT OF POLS PER RE

This receipt was generated by the automated BLM Collections and Billing System and is a paper representation of a portion of the official electronic record contained therein.

ENTERED IN COMPUTER  
 29 3/7/08

United States Department of the Interior

Bureau of Land Management  
 BUSINESS & SUPPORT SVCS DIV  
 ONE N CENTRAL AVE SUITE 800  
 PHOENIX, AZ 85004-4427  
 Phone: (602) 417-9200

Receipt

No:

1648974

Transaction #: 1703055

Date of Transaction: 02/06/2008

CUSTOMER: FAYE ROBERTS  
 700 W AMARILLO AVE  
 PAHRUMP, NV 89048

LINE #	QTY	DESCRIPTION	REMARKS	UNIT PRICE	TOTAL
1	1.00	LOCATABLE MINERALS / MINING CLAIMS-NOT NEW-UNADJUD, ONE AUTH NO. ONLY / MINING CLAIM MONEY RECEIVED (455) CASES: AMC185940/\$110.00	POL 2008 7/11	- n/a -	110.00
2	1.00	OVERPAYMENT / OVERPAYMENT OF FEES / OVERPAYMENT OF \$1.00 OR MORE (455)		100.00	100.00
<b>TOTAL:</b>					<b>\$210.00</b>

PAYMENT INFORMATION

1	AMOUNT:	\$210.00	POSTMARKED:	1/28/08 0:00
	TYPE:	CHECK	RECEIVED:	01/31/2008
	CHECK NO:	6442		
	NAME:	ROBERTS, PAUL 700 W AMARILLO AVE PAHRUMP NV 89048		

REMARKS

This receipt was generated by the automated BLM Collections and Billing System and is a paper representation of a portion of the official electronic record contained therein.

*apply \$100 to receipt # 1648974  
 BLM 185940*

RECEIVED  
 B.L.M. AZ STATE OFFICE  
 2008 MAR -3 A 1:20  
 PHOENIX, ARIZONA



Faye Roberts  
700 Amarillo Ave  
Pahrump, NV 89048-5511

LAS VEGAS NV 890

27 FEB 2008 PM 3 L

LET US DARE TO READ  
THINK, SPEAK AND  
John Adams, 175  
poweroftheletter.com

USA 41

B L M  
One N Central ave suite 800  
Phoenix, AZ 85004-4427

PHOENIX, ARIZONA  
2008 MAR - 3 A 7 19  
RECEIVED  
B.L.M. AZ STATE OFFICE

85004+4427





# Affidavit of Labor Performed and Improvements Made

STATE OF ARIZONA, }  
 County of Mohave } ss.


Elizabeth Roberts & Larry W. Roberts being duly sworn, deposes and says that he is a citizen of the United States and more than twenty-one years of age, and resides at 700 AMARILLO Ave in PAKUMP A.V. 89048 County, State of ARIZONA, and is personally acquainted with the mining claims known as

✓ 1. AMC 185940	Fayro #14	Book 608	Page 23,24	
✓ 2. AMC 185941	Fayro #15	Book 608	Page 25,26	
✓ 3. AMC 185942	Fayro #16	Book 608	Page 27,28	
✓ 4. AMC 185943	Fayro #17	Book 608	Page 29,30	
✓ 5. AMC 185944	Fayro #18	Book 872	Page 252,253	
✓ 6. AMC 185945	Fayro #19	Book 872	Page 254,255	
✓ 7. AMC 185946	Fayro #20	Book 872	Page 256,257	
✓ 8. AMC 185947	Fayro #21	Book 872	Page 258,259	
✓ 9. AMC 338325	Fayro #98	Book 2691	Page 798	
✓ 10. AMC 339088	Fayro #17A	Book 2700	Page 885	
✓ 11. AMC 357119	Bluebird	Book 4338	Page 285	← owner Elizabeth Roberts

mining claim s, situate in LOST BASIN Mining District, County of Mohave, State of Arizona; that between the 1st day of SEPT A. D. 2007 and the 1st day of SEPT A. D. 2008, at least \$3000.00 Three thousand dollars worth of work and improvements were done and performed upon said claim, not including the location work of said claim.

Such work and improvements were made by and at the expense of FAYE M. Roberts DAVID G. Roberts, PAUL L. Roberts, LARRY W. Roberts owner of said claim for the purpose of complying with the laws of the United States pertaining to assessment of annual work and PAUL L. Roberts, DAVID G. Roberts FAYE M. Roberts, LARRY W. Roberts

were the men employed by said owner s, LARRY ROBERTS & H. ELIZABETH ROBERTS and who labored upon said claim, did said work and improvements, the same being as follows, to-wit:  
SUPPLIES, TRENCHING, EXPLORATION, ROAD WORK,  
EQUIPMENT REPAIR, MEALS FOR MINERS, WATCHMAN  
TO PREVENT THEFT OF MATERIALS, RECLAMATION



Subscribed and sworn to before me this 3rd day of January, A. D. 2008

(My commission expires 7.27.09) Jo Ann Latorre Notary Public

1 0 1 0 1 +

# Affidavit of Labor Performed and Improvements Made

STATE OF ARIZONA, }  
 County of Mohave } ss.


PAUL L. Roberts, Faye M. Roberts being duly sworn, deposes and says that he is a citizen of the United States and more than twenty-one years of age, and resides at 700 AMARILLO AVE in NVC PAHRUMP NV 89048 County, State of Arizona, and is personally acquainted with the mining claim known as NV

✓ 1. AMC 338324	Fayro #97	Book 2891	Page 798
✓ 2. AMC 2154	Fayro #1	Book 337	Page 423,424
✓ 3. AMC 2156	Yellow Nugget	Book 380	Page 200
✓ 4. AMC 8580	Golden Miss-ft	Book 6-1	Page 34
✓ 5. AMC 92883	Fayro #2	Book 591	Page 792
✓ 6. AMC 92885	Fayro #4	Book 591	Page 794
✓ 7. AMC 92886	Fayro #5	Book 591	Page 795
✓ 8. AMC 97287	Golden Fink	Book 601	Page 405
✓ 9. AMC 349388	Fayro #6	Book 3014	Page 83
✓ 10. AMC 344086	Fayro #3	Book 2839	Page 680

mining claim S, situate in Lost Basin Mining District, County of Mohave, State of Arizona; that between the 1st day of SEPT A. D. 2007 and the 1st day of SEPT. A. D. 2008 at least 15,000.00 Fifteen thousand dollars worth of work and improvements were done and performed upon said claim, not including the location work of said claim. Such work and improvements were made by and at the expense of PAUL L. Roberts FAYE M. Roberts owner S of said claim for the purpose of complying with the laws of the United States pertaining to assessment of annual work and FAYE M. Roberts PAUL L. Roberts

were the men employed by said owner and who labored upon said claim, did said work and improvements, the same being as follows, to-wit:

TOOLS, TOOL REPAIR, TRENCHING, SUPPLIES  
ROAD WORK, EXPLORATION, RECLAMATION, REMOVAL  
TO DEFINE ORE BODY, MEALS FOR MINERS,  
WATCHMAN TO PREVENT THEFT. POSTINGS



Faye M. Roberts

Subscribed and sworn to before me this 3rd day of January, A. D. 2008

(My commission expires 7-27-09) Jo Ann Latour Notary Public

Claims held by Paul and Faye Roberts (JTWRS)

AMC 338324 Fayro #97

AMC 2154 Fayro #1

AMC 2156 Yellow Nugget

AMC 8580 Golden Miss-Fit

AMC 92863 Fayro #2

AMC 92865 Fayro #4

AMC 92866 Fayro #5

AMC 97287 Golden Fink

AMC 344095 Fayro #3

PHOENIX, ARIZONA

2008 JAN 31 A 8:06

RECEIVED  
B.L.M. AZ STATE OFFICE



*Larry W. Roberts*  
Claims held by ~~David G. Roberts~~

AMC 185940	Fayro #14
AMC 185941	Fayro #15
AMC 185942	Fayro #16
AMC 185943	Fayro #17
AMC 185944	Fayro #18
AMC 185945	Fayro #19
AMC 185946	Fayro #20
AMC 185947	Fayro #21
AMC 338325	Fayro #98
AMC 339088	Fayro #17A

RECEIVED  
B.L.M. AZ STATE OFFICE  
2008 JAN 31 A 8:06  
PHOENIX, ARIZONA

<sup>III</sup>  
*Elizabeth*

Claims held by ~~Larry W.~~ Roberts


Fayro #6            AMC 349366

Bluebird            AMC 357119

RECEIVED  
8.1.M. AZ STATE OFFICE  
2008 JAN 31 A 8:06  
PHOENIX, ARIZONA

**R**  
Mr. Faye Roberts  
200 Amadio Ave.  
Pawling, NY 09948

OF THE RETURN ADDRESS, FOLD AT DOTTED LINE  
**CERTIFIED MAIL**  
  
7007 1490 0002 9661 3319

  
U.S. POSTAGE  
PAID  
PAWRUMP, NY,  
89041  
JAN 28, 88  
AMOUNT  
**\$5.38**  
0000 55004 00052613-12

*BLM Arizona State Office  
222<sup>nd</sup> Central Ave.  
Phoenix AZ*

**RETURN RECEIPT  
REQUESTED**

85004+2203 CD41

*85004-2203*



United States Department of the Interior

Bureau of Land Management  
 BUSINESS & SUPPORT SVCS DIV  
 ONE N CENTRAL AVE SUITE 800  
 PHOENIX, AZ 85004 -4427  
 Phone: (602) 417-9200

Receipt

No:

1648974

<b>Transaction #:</b> 1703055	
<b>Date of Transaction:</b> 02/06/2008	
<b>CUSTOMER:</b>	FAYE ROBERTS 700 W AMARILLO AVE PAHRUMP, NV 89048

LINE #	QTY	DESCRIPTION	REMARKS	UNIT PRICE	TOTAL
1	1.00	LOCATABLE MINERALS / MINING CLAIMS-NOT NEW-UNADJUD, ONE AUTH NO. ONLY / MINING CLAIM MONEY RECEIVED (455) CASES: AMC185940/\$110.00	POL 2008 ?/11	- n/a -	110.00
2	1.00	OVERPAYMENT / OVERPAYMENT OF FEES / OVERPAYMENT OF \$1.00 OR MORE (455)		100.00	100.00
<b>TOTAL:</b>					<b>\$210.00</b>

PAYMENT INFORMATION					
1	AMOUNT:	\$210.00	POSTMARKED:	1/28/08 0:00	
	TYPE:	CHECK	RECEIVED:	01/31/2008	
	CHECK NO:	6442			
	NAME:	ROBERTS, PAUL 700 W AMARILLO AVE PAHRUMP NV 89048			

REMARKS

This receipt was generated by the automated BLM Collections and Billing System and is a paper representation of a portion of the official electronic record contained therein.

UNITED STATES  
DEPARTMENT OF THE INTERIOR  
BUREAU OF LAND MANAGEMENT

**MAINTENANCE FEE WAIVER CERTIFICATION**

3  
AMC 338324  
FORM APPROVED  
OMB NO. 1004-0114  
Expires: February 28, 2010

AMC 97284  
AMC 92863

SEE INSTRUCTIONS ON PAGE 2

- This small miner waiver is filed for the assessment year beginning at noon on September 1, 2008 and ending at noon on September 1, 2009.
- The undersigned and all related parties owned ten or fewer mining claims, mill, or tunnel sites located and maintained on Federal lands in the United States of America on September 1, 2008.
- The undersigned have performed the assessment work required by law for each mining claim listed prior to filing this waiver and understand that by filing this form; an affidavit of assessment work must be recorded by the December 30th following the filing of this waiver. AMC 344095
- The undersigned understand that if the assessment work obligation has not yet come due under 30 U.S.C. 28 (for those claims in their first assessment year only); a notice of intent to hold reciting this condition must be recorded by the December 30th following the filing of this waiver.
- The undersigned understand that mill and tunnel sites may also be listed upon this waiver and be waived from payment of the maintenance fee; and that a notice of intent to hold for these sites is required to be recorded by the December 30th immediately following the filing of this waiver.
- The undersigned understand and acknowledge that pursuant to 43 U.S.C. 1212 and 18 U.S.C. 1001; the filing or recording of a false, fictitious, or fraudulent document with the Bureau of Land Management may result in a fine of up to \$250,000, a prison term not to exceed five years, or both.
- The mining claims, mill or tunnel sites for which this waiver from payment of the maintenance fees is requested are:

AMC 2154, AMC 8580

CLAIM OR SITE NAME	BLM RECORDATION SERIAL NUMBER
1. Yellow Nugget	AMC 2156
2. Fayro #1	AMC 2154
3. Golden Miss Fit	AMC 8580
4. Fayro #2	AMC 92863
5. Fayro #4	AMC 92865
6. Fayro #5	AMC 92866
7. Golden Fink	AMC 97287
8. Fayro #97	AMC 338324
9. Fayro #3	AMC 344095
10.	

The owner(s) (claimants) of the above mining claims and sites are:

Faye M. Roberts  
 (Owner's Name - Please Print)  
 700 Amarillo Ave  
 (Street or P.O. Box)  
 Pahrump Nv 89048  
 (City) (State) (Zip Code)

*Faye M. Roberts*  
(Owner's Signature)

Paul L. Roberts  
 (Owner's Name - Please Print)  
 700 Amarillo Ave  
 (Street or P.O. Box)  
 Pahrump Nv 89048  
 (City) (State) (Zip Code)

*Paul L. Roberts*  
(Owner's Signature)

(Owner's Name - Please Print)  
 (Street or P.O. Box)  
 (City) (State) (Zip Code)

(Owner's Signature)

RE 2/8/07

UNITED STATES  
DEPARTMENT OF THE INTERIOR  
BUREAU OF LAND MANAGEMENT

MAINTENANCE FEE WAIVER CERTIFICATION

③  
AMC 338324  
FORM APPROVED  
OMB NO. 1004-0114  
Expires: February 28, 2010  
AMC 97284  
AMC 92863

SEE INSTRUCTIONS ON PAGE 2

1. This small miner waiver is filed for the assessment year beginning at noon on September 1, 2008 and ending at noon on September 1, 2009.
2. The undersigned and all related parties owned ten or fewer mining claims, mill, or tunnel sites located and maintained on Federal lands in the United States of America on September 1, 2008.
3. The undersigned have performed the assessment work required by law for each mining claim listed prior to filing this waiver and understand that by filing this form; an affidavit of assessment work must be recorded by the December 30th following the filing of this waiver. AMC 2154; AMC 8580
4. The undersigned understand that if the assessment work obligation has not yet come due under 30 U.S.C. 28 (for those claims in their first assessment year only); a notice of intent to hold reciting this condition must be recorded by the December 30th following the filing of this waiver. AMC 344095
5. The undersigned understand that mill and tunnel sites may also be listed upon this waiver and be waived from payment of the maintenance fee; and that a notice of intent to hold for these sites is required to be recorded by the December 30th immediately following the filing of this waiver.
6. The undersigned understand and acknowledge that pursuant to 43 U.S.C. 1212 and 18 U.S.C. 1001; the filing or recording of a false, fictitious, or fraudulent document with the Bureau of Land Management may result in a fine of up to \$250,000, a prison term not to exceed five years, or both.
7. The mining claims, mill or tunnel sites for which this waiver from payment of the maintenance fees is requested are:

CLAIM OR SITE NAME	BLM RECORDATION SERIAL NUMBER
1. Yellow Nugget	AMC 2156
2. Fayro #1	AMC 2154
3. Golden Miss Fit	AMC 8580
4. Fayro #2	AMC 92863
5. Fayro #4	AMC 92865
6. Fayro #5	AMC 92866
7. Golden Fink	AMC 97287
8. Fayro #97	AMC 338324
9. Fayro #3	AMC 344095
10.	

The owner(s) (claimants) of the above mining claims and sites are:

Faye M. Roberts

(Owner's Name - Please Print)

*Faye M. Roberts*  
(Owner's Signature)

700 Amarillo Ave

(Street or P.O. Box)

Pahrump

Nv

89048

(City)

(State)

(Zip Code)

Paul L. Roberts

(Owner's Name - Please Print)

*Paul L. Roberts*  
(Owner's Signature)

700 Amarillo Ave

(Street or P.O. Box)

Pahrump

Nv

89048

(City)

(State)

(Zip Code)

(Owner's Name - Please Print)

(Street or P.O. Box)

(City)

(State)

(Zip Code)

PHOENIX, ARIZONA  
STATE OFFICE  
ARIZONA

(Owner's Signature)

2008 JAN - 7 A 2:14

RECEIVED  
BUREAU OF  
LAND MANAGEMENT

ENTERED IN COMPUTER

RE 2/8/07



UNITED STATES  
DEPARTMENT OF THE INTERIOR  
BUREAU OF LAND MANAGEMENT

MAINTENANCE FEE WAIVER CERTIFICATION

SEE INSTRUCTIONS ON REVERSE

AMC 2151  
AMC 3550  
AMC 92863  
AMC 97234

AMC 338324  
AMC 344095  
~~AMC 344095~~  
~~AMC 344095~~  
~~AMC 344095~~  
FORM APPROVED  
OMB NO. 1004-0114  
Expires: December 31, 2002  
~~AMC 344095~~

1. This small miner waiver is filed for the assessment year beginning at noon on September 1, 2007 and ending at noon on September 1, 2008.
2. The undersigned and all related parties owned ten or fewer mining claims, mill, or tunnel sites located and maintained on Federal lands in the United States of America on September 1, 2007.
3. The undersigned have performed the assessment work required by law for each mining claim listed prior to filing this waiver and understand that by filing this form; an affidavit of assessment work must be recorded by the December 30th following the filing of this waiver.
4. The undersigned understand that if the assessment work obligation has not yet come due under 30 U.S.C. 28 (for those claims in their first assessment year only); a notice of intent to hold reciting this condition must be recorded by the December 30th following the filing of this waiver.
5. The undersigned understand that mill and tunnel sites may also be listed upon this waiver and be waived from payment of the maintenance fee; and that a notice of intent to hold for these sites is required to be recorded by the December 30th immediately following the filing of this waiver.
6. The undersigned understand and acknowledge that pursuant to 43 U.S.C. 1212 and 18 U.S.C. 1001; the filing or recording of a false, fictitious, or fraudulent document with the Bureau of Land Management may result in a fine of up to \$250,000, a prison term not to exceed five years, or both.
7. The mining claims, mill or tunnel sites for which this waiver from payment of the maintenance fees is requested are:

CLAIM OR SITE NAME	BLM RECORDATION SERIAL NUMBER
1. Yellow Nugget	AMC 2156
2. FAYRO #1	AMC 2154
3. Golden Miss Fit	AMC 8580
4. FAYRO #2	AMC 92863
5. FAYRO #4	AMC 92865
6. FAYRO #5	AMC 92866
7. Golden Fink	AMC 97237
8. FAYRO #97	AMC 338324
9. FAYRO #3	AMC 344095
10.	

The owner(s) (claimants) of the above mining claims and sites are:

PAUL L. Roberts  
(Owner's Name - Please Print)  
700 W AMARILLO AVE  
(Street or P.O. Box)  
PAHRUMP NV 89048  
(City) (State) (Zip Code)

Paul L. Roberts  
(Owner's Signature)

FAYE M. Roberts  
(Owner's Name - Please Print)  
700 W AMARILLO AVE  
(Street or P.O. Box)  
PAHRUMP NV 89048  
(City) (State) (Zip Code)

Faye M. Roberts  
(Owner's Signature)

\_\_\_\_\_  
(Owner's Name - Please Print)  
\_\_\_\_\_  
(Street or P.O. Box)  
\_\_\_\_\_  
(City) (State) (Zip Code)

\_\_\_\_\_  
(Owner's Signature)

RE 3/26/07

Paul & Faye Roberts  
700 Amarillo Ave  
Pahrump, NV 89048-5511

LAS VEGAS NV 890

04 JAN 2007 PM 3 L



BLM

Arizona state office  
222<sup>nd</sup> Central Ave  
Phoenix AZ.

85004-2203

85004-2203





PAGE: 1 of 2 FEE # 2007006554

**B: 6636 P: 965**

OFFICIAL RECORDS  
OF MOHAVE COUNTY  
JOAN MCCALL,  
COUNTY RECORDER



01/24/2007 12:36 PM Fee: \$19.00  
DOC TYPE: PL  
PAID BY: PAUL ROBERTS

WHEN RECORDED RETURN TO:

PAUL ROBERTS  
700 W AMARILLO AVE  
PAHRUMP, NV 89048

Amc 339088

Amc 338324

Amc 185940

Amc 357119

Amc 349366

Amc 344095

Amc 97284

Amc 92863

Amc 8580

Amc 2154

# AFFIDAVIT OF LABOR PERFORMED AND IMPROVEMENTS MADE

RECORDED  
BLM STATE OFFICE  
2007 FEB - 8 P 2: 45  
PIERRE, ARIZONA

ENTERED

RE 3/26/07



# Affidavit of Labor Performed and Improvements Made

STATE OF ARIZONA, }  
 County of Mohave } ss.

PAUL L. Roberts, Faye M. Roberts being duly sworn, deposes and says that he is a citizen of the United States and more than twenty-one years of age, and resides at 700 W. MOHABILLO AVE in NYE, PAHRUMP' MINE County, State of ARIZONA and is personally acquainted with the mining claim known as 39048

1. AMC 338324	Fayro #97	Book 2691	Page 796
2. AMC 2154	Fayro #1	Book 337	Page 423, 424
3. AMC 2156	Yellow Nugget	Book 380	Page 200
4. AMC 8580	Golden Miss-fit	Book 6-I	Page 34
5. AMC 92863	Fayro #2	Book 591	Page 792
6. AMC 92865	Fayro #4	Book 591	Page 794
7. AMC 92866	Fayro #5	Book 591	Page 795
8. AMC 97287	Golden Fink	Book 601	Page 405
9. AMC 349366	Fayro #6	Book 3014	Page 83
10. AMC 344095	Fayro #3	Book 2839	Page 690

P. DEERICK ARIZONA  
 2001 FEB - 8 P 2:45  
 BLM... OFFICE

mining claim S, situate in Lost Basin Mining District, County of Mohave, State of Arizona; that between the 1st day of sept A. D. 2006 and the 1st day of sept. A. D. 2007, at least 15,000.00 fifteen thousand dollars worth of work and improvements were done and performed upon said claim, not including the location work of said claim.

Such work and improvements were made by and at the expense of PAUL L. Roberts FAYE M. Roberts owner S of said claim for the purpose of complying with the laws of the United States pertaining to assessment of annual work and FAYE M. Roberts PAUL L. Roberts

were the men employed by said owner and who labored upon said claim, did said work and improvements, the same being as follows, to-wit:

- TOOLS, TOOL repair, Trenching, supplies
- ROAD WORK, EXPLORATION, RECLAMATION Removal
- TO DEFINE ore body, Meals For Miners,
- WATCHMAN TO prevent theft, Postings

STATE OF NEVADA  
 COUNTY OF NYE

Subscribed and sworn to before me this 7 day of January A. D. 2007  
Faye Roberts  
Shirley E. Hill Notary Public

(My commission expires 7/7/08)  
 Filed and recorded at request of \_\_\_\_\_  
 \_\_\_\_\_, A. D. 19\_\_\_\_, at \_\_\_\_\_ o'clock \_\_\_\_\_ M., Book \_\_\_\_\_  
 Proof of Labor pages \_\_\_\_\_, Records of Mohave County, Arizona.



PAGE: 1 of 2 FEE # 2007006555

**B: 6636 P: 967**

OFFICIAL RECORDS  
OF MOHAVE COUNTY  
JOAN MCCALL,  
COUNTY RECORDER



01/24/2007 12:36 PM Fee: \$19.00  
DOC TYPE: PL  
PAID BY: PAUL ROBERTS

2E

WHEN RECORDED RETURN TO:

PAUL ROBERTS  
700 W AMARILLO AVE  
PAHRUMP, NV 89048

# AFFIDAVIT OF LABOR PERFORMED AND IMPROVEMENTS MADE

B.L.M. RECORDED  
2007 FEB -8 P 2:45  
PHOENIX, ARIZONA

# Affidavit of Labor Performed and Improvements Made

STATE OF ARIZONA, }  
 County of Mohave } ss.

DAVID G. ROBERTS & LARRY W. ROBERTS being duly sworn, deposes and says that he is a citizen of the United States and more than twenty-one years of age, and resides at 700 W. AMARILLO AVE. in NYE; PRARUMP NV 89048 County, State of Arizona, and is personally acquainted with the mining claims known as

1. AMC 185940	Fayro #14	Book 808	Page 23,24
2. AMC 185941	Fayro #15	Book 868	Page 25,28
3. AMC 185942	Fayro #16	Book 868	Page 27,28
4. AMC 185943	Fayro #17	Book 868	Page 29,30
5. AMC 185944	Fayro #18	Book 872	Page 252,253
6. AMC 185945	Fayro #19	Book 872	Page 254,255
7. AMC 185946	Fayro #20	Book 872	Page 256,257
8. AMC 185947	Fayro #21	Book 872	Page 258,259
9. AMC 338325	Fayro #98	Book 2691	Page 798
10. AMC 339088	Fayro #17A	Book 2700	Page 885
11. AMC 357119	Bluebird	Book 4338	Page 285

owner  
 LARRY W. ROBERTS

mining claim S, situate in LOST BASIN Mining District, County of Mohave, State of Arizona; that between the 1st day of SEPT A. D. 2006 and the 1st day of SEPT A. D. 2007, at least 4000.00 Four thousand dollars worth of work and improvements were done and performed upon said claim, not including the location work of said claim.

Such work and improvements were made by and at the expense of FAYE M. ROBERTS DAVID G. ROBERTS, PAUL L. ROBERTS, LARRY W. ROBERTS owner S of said claim for the purpose of complying with the laws of the United States pertaining to assessment of annual work and PAUL L. ROBERTS, DAVID G. ROBERTS FAYE M. ROBERTS, LARRY W. ROBERTS

were the men employed by said owner and who labored upon said claim, did said work and improvements, the same being as follows, to-wit:  
Supplies, Trenching, Exploration, Road work,  
EQUIPMENT REPAIR, MEALS FOR MINERS, WATCHMAN  
TO PREVENT THEFT OF MATERIALS

PUBLIC RECORDS OFFICE  
 COUNTY OF MOHAVE  
 STATE OF ARIZONA  
 SEP 10 2 11 PM '07

RECORDER'S MEMO: Legibility  
 Questionable for Good Reproduction

STATE OF NEVADA  
 COUNTY OF NYE

Subscribed and sworn to before me this 4 day of January, A. D. 2007

Faye Roberts  
Paul L. Roberts  
 Notary Public

(My commission expires 7/7/08)

Filed and recorded at request of \_\_\_\_\_  
 A. D. 10 at \_\_\_\_\_ o'clock \_\_\_\_\_ M., Book \_\_\_\_\_



Claims held by Paul and Faye Roberts (JTWRS)

AMC 338324 Fayro #97

AMC 2154 Fayro #1

AMC 2156 Yellow Nugget

AMC 8580 Golden Miss-Fit

AMC 92863 Fayro #2

AMC 92865 Fayro #4

AMC 92866 Fayro #5

AMC 97287 Golden Fink

AMC 344095 Fayro #3

RECEIVED  
BLM FIELD OFFICE  
2001 FEB -8 P 2:44  
TUCSON, ARIZONA

Claims held by Larry W. Roberts

Fayro #6            AMC 349366

Bluebird            AMC 357119

RECEIVED  
BLM STATE OFFICE  
2001 FEB - 8 P 2:44  
PHOENIX, ARIZONA

Claims held by David G. Roberts

AMC 185940	Fayro #14
AMC 185941	Fayro #15
AMC 185942	Fayro #16
AMC 185943	Fayro #17
AMC 185944	Fayro #18
AMC 185945	Fayro #19
AMC 185946	Fayro #20
AMC 185947	Fayro #21
AMC 338325	Fayro #98
AMC 339088	Fayro #17A

PHOENIX, ARIZONA

2001 FEB - 8 P 2:44

RECEIVED  
BLM. SERVICE OFFICE






Ms Faye Roberts  
700 Amarillo Ave  
Pahrump NV 89048-5511

PLACE STICKER AT TOP OF ENVELOPE TO THE RIGHT  
OF THE RETURN ADDRESS, FOLD AT DOTTED LINE

**CERTIFIED MAIL™**




7005 1160 0001 7270 2483



UNITED STATES  
POSTAL SERVICE

0000



85004

U.S. POSTAGE  
PAID  
PAHRUMP, NV  
89041  
FEB 05, '07  
AMOUNT

**\$4.88**

00051347-05

~~DL #~~  
BLM Arizona state office  
222<sup>ND</sup> Central Ave  
Phoenix AZ

ARIZONA

FEB - 8 P 2:44

BLM, AZ STATE OFFICE

RETURN RECEIPT  
REQUESTED

8500432203 0041

85004-2203

**United States Department of the Interior**  
**Bureau of Land Management**  
 BUSINESS & SUPPORT SVCS DIV  
 ONE N CENTRAL AVE SUITE 800  
 PHOENIX, AZ 85004 -4427  
 Phone: (602) 417-9200

Receipt

No: 1438460

<b>Transaction #:</b> 1486271	
<b>Date of Transaction:</b> 02/13/2007	
<b>CUSTOMER:</b>	PAUL ROBERTS 700 W AMARILLO AVE PAHRUMP, NV 89048

LINE #	QTY	DESCRIPTION	REMARKS	UNIT PRICE	TOTAL
1	1.00	LOCATABLE MINERALS / MINING CLAIMS-NOT NEW-UNADJUD, ONE AUTH NO. ONLY / MINING CLAIM MONEY RECEIVED (455) <b>CASES: AMC338324/\$210.00</b>	POL (21)	- n/a -	210.00
<b>TOTAL:</b>					<b>\$210.00</b>

PAYMENT INFORMATION					
1	<b>AMOUNT:</b>	\$210.00	<b>POSTMARKED:</b>	02/05/2007	
	<b>TYPE:</b>	CHECK	<b>RECEIVED:</b>	02/08/2007	
	<b>CHECK NO:</b>	6248			
	<b>NAME:</b>	ROBERTS, PAUL 700 W AMARILLO AVE PAHRUMP NV 89048			

REMARKS

This receipt was generated by the automated BLM Collections and Billing System and is a paper representation of a portion of the official electronic record contained therein.



# Affidavit of Labor Performed and Improvements Made

STATE OF ARIZONA, }  
County of Mohave } ss.

AMC 97254 AMC 185940 AMC 357119  
349366 338324 2154  
344095 339088 8580  
42863

David G. Roberts & Barry W. Roberts being duly sworn, deposes and says that he is a citizen of the United States and more than twenty-one years of age, and resides at 2821 WYANDOTTE in CLARK GAS VEGAS NV. 89102 County, State of Arizona, and is personally acquainted with the mining claims known as

1. AMC 185940	Fayro #14	Book 868	Page 23,24
2. AMC 185941	Fayro #15	Book 868	Page 25,26
3. AMC 185942	Fayro #16	Book 868	Page 27,28
4. AMC 185943	Fayro #17	Book 868	Page 29,30
5. AMC 185944	Fayro #18	Book 872	Page 252,253
6. AMC 185945	Fayro #19	Book 872	Page 254,255
7. AMC 185946	Fayro #20	Book 872	Page 256,257
8. AMC 185947	Fayro #21	Book 872	Page 258,259
9. AMC 338325	Fayro #98	Book 2691	Page 798
10. AMC 339088	Fayro #17A	Book 2700	Page 885
11. AMC 357119	Bluebird	Book 4338	Page 285

owner  
Barry W. Roberts

mining claim S, situate in LOST BASIN Mining District, County of Mohave, State of Arizona; that between the 1st day of SEPT A. D. 2005 and the 1st day of SEPT A. D. 2006 at least 2500

Twenty five hundred dollars worth of work and improvements were done and performed upon said claim, not including the location work of said claim. Such work and improvements were made by and at the expense of FAYE M. Roberts David G. Roberts, PAUL L. Roberts, Barry W. Roberts owner S of said claim for the purpose of complying with the laws of the United States pertaining to assessment of annual work and PAUL L. Roberts, David G. Roberts FAYE M. Roberts, Barry W. Roberts

were the men employed by said owner and who labored upon said claim, did said work and improvements, the same being as follows, to-wit:  
Supplies, Trenching, Exploration, Road work,  
Equipment repair, MEALS FOR MINERS, WATCHMAN  
to prevent theft of materials Postings.

Subscribed and sworn to before me this 5th day of January, A. D. 2005  
Faye W. Roberts  
Patrice Staiger Notary Public  
(My commission expires 9-12-07)

Filed and recorded at request of \_\_\_\_\_  
A. D. 19\_\_\_\_, at \_\_\_\_\_ o'clock \_\_\_\_\_ M., Book \_\_\_\_\_  
Proof of Labor, pages \_\_\_\_\_ of Mohave County, Arizona.

By \_\_\_\_\_ Deputy Recorder  
2006 FEB 23 P 2:27

% PAUL L. Roberts  
2821 WYANDOTTE ST.  
CLARK GAS NV

Page \_\_\_\_\_  
LAND MANAGEMENT BUREAU OF ARIZONA  
RECEIVED  
ENTERED IN CO...  
59106 M.H.I.  
PATRICE STAIGER  
Notary Public State of Nevada  
No. 03-84163-1  
My appt. exp. Sept. 12, 2007



# Affidavit of Labor Performed and Improvements Made

STATE OF ARIZONA, }  
 County of Mohave } ss.

PAUL L. Roberts, Faye M. Roberts being duly sworn, deposes and says that he is a citizen of the United States and more than twenty-one years of age, and resides at 2821 WYANDOTTE in CLARK LAS VEGAS NV 89102 County, State of Arizona and is personally acquainted with the mining claim known as \_\_\_\_\_

1. AMC 338324	Fayro #97	Book 2691	Page 796
2. AMC 2154	Fayro #1	Book 337	Page 423,424
3. AMC 2156	Yellow Nugget	Book 380	Page 200
4. AMC 8580	Golden Miss-fit	Book 6-1	Page 34
5. AMC 92863	Fayro #2	Book 591	Page 792
6. AMC 92865	Fayro #4	Book 591	Page 794
7. AMC 92866	Fayro #5	Book 591	Page 795
8. AMC 97287	Golden Fink	Book 601	Page 405
9. AMC 349366	Fayro #6	Book 3014	Page 83
10. AMC 344095	Fayro #3	Book 2839	Page 690

mining claim S, situate in Lost Basin Mining District, County of Mohave, State of Arizona; that between the 1st day of sept A. D. 2005 and the 1st day of sept. A. D. 2006 at least 15000

fifteen thousand dollars worth of work and improvements were done and performed upon said claim, not including the location work of said claim.

Such work and improvements were made by and at the expense of \_\_\_\_\_

PAUL L. Roberts FAYE M. Roberts owner S of said claim for the purpose of complying with the laws of the United States pertaining to assessment of annual work and \_\_\_\_\_

FAYE M. Roberts PAUL L. Roberts

were the men employed by said owner \_\_\_\_\_ and who labored upon said claim, did said work and improvements, the same being as follows, to-wit:

TOOLS, TOOL REPAIR, TRENCHING, SUPPLIES  
ROAD WORK, EXPLORATION, RECLAMATION REMOVAL  
TO DEFINE ORE BODY, MEALS FOR MINERS,  
WATCHMAN TO PREVENT THEFT. PASTINGS

Subscribed and sworn to before me this 5th day of January, A. D. 2005  
Faye M. Roberts

(My commission expires 9-12-07)  
Patrice Staiger Notary Public

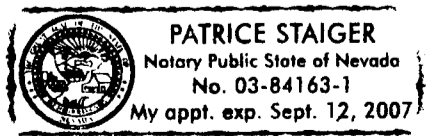
Filed and recorded at request of \_\_\_\_\_  
 \_\_\_\_\_, A. D. 19\_\_\_\_, at \_\_\_\_\_ o'clock \_\_\_\_\_ M., Book \_\_\_\_\_

Proof of Labor, pages \_\_\_\_\_  
 \_\_\_\_\_, Records of Mohave County, Arizona.

By \_\_\_\_\_ Deputy Recorder  
 \_\_\_\_\_ County Recorder

% PAUL L. Roberts  
2821 WYANDOTTE ST.  
LAS VEGAS, NV,  
89102

RECEIVED BUREAU OF LAND MANAGEMENT ARIZONA



ENTERED IN COMPUTER  
 5/9/06 Mxhude

Claims held by David G. Roberts

AMC 185940      Fayro #14  
AMC 185941      Fayro #15  
AMC 185942      Fayro #16  
AMC 185943      Fayro #17  
AMC 185944      Fayro #18  
AMC 185945      Fayro #19  
AMC 185946      Fayro #20  
AMC 185947      Fayro #21  
AMC 338325      Fayro #98  
AMC 339088      Fayro #17A

ARIZONA  
STATE OFFICE  
PHOENIX, ARIZONA

2006 FEB 23 P 2:12

RECEIVED  
BUREAU OF  
LAND MANAGEMENT

Claims held by Paul and Faye Roberts (JTWRS)

AMC 338324 Fayro #97

AMC 2154 Fayro #1

AMC 2156 Yellow Nugget

AMC 8580 Golden Miss-Fit

AMC 92863 Fayro #2

AMC 92865 Fayro #4

AMC 92866 Fayro #5

AMC 97287 Golden Fink

AMC 344095 Fayro #3

ARIZONA  
STATE OFFICE  
PHOENIX, ARIZONA

2006 FEB 23 P 2:12

RECEIVED  
BUREAU OF  
LAND MANAGEMENT



# Claims held by Larry W. Roberts

Fayro #6            AMC 349366

Bluebird            AMC 357119

ARIZONA  
STATE OFFICE  
PHOENIX, ARIZONA

2006 FEB 23 P 2:12

LAND MANAGEMENT  
BUREAU OF

**United States Department of the Interior**  
**Bureau of Land Management**  
 BUSINESS & SUPPORT SVCS DIV  
 ONE N CENTRAL AVE  
 PHOENIX, AZ 85004 -2203  
 Phone: (602) 417-9200

Receipt

No: 1238030

<b>Transaction #:</b> 1279935	
<b>Date of Transaction:</b> 02/24/2006	
<b>CUSTOMER:</b>	ROBERT ROBERTS 2821 WYANDOTTE LAS VEGAS,NV 89102

LINE #	QTY	DESCRIPTION	REMARKS	UNIT PRICE	TOTAL
1	1.00	LOCATABLE MINERALS / MINING CLAIMS- NOT NEW-UNADJUD,ONE AUTH NO. ONLY / MINING CLAIM MONEY RECEIVED (455) CASES: AMC185940/\$210.00	POL 2006 ( <del>21</del> ) 21	- n/a -	210.00
<b>TOTAL:</b>					<b>\$210.00</b>

PAYMENT INFORMATION					
1	AMOUNT:	\$210.00	POSTMARKED:	02/21/2006	
	TYPE:	CHECK	RECEIVED:	02/23/2006	
	CHECK NO:	5680			
	NAME:	ROBERTS, FAYE 2821 WYANDOTTE LAS VEGAS NV 89102			

REMARKS

This receipt was generated by the automated BLM Collections and Billing System and is a paper representation of a portion of the official electronic record contained therein.

UNITED STATES  
DEPARTMENT OF THE INTERIOR  
BUREAU OF LAND MANAGEMENT

MAINTENANCE FEE WAIVER CERTIFICATION

SEE INSTRUCTIONS ON REVERSE

AMC 2154  
AMC 8580  
AMC 92863  
AMC 97284  
AMC 338324

2

FORM APPROVED  
OMB NO. 1004-0114  
Expires: December 31, 2002  
AMC 344095

- This small miner waiver is filed for the assessment year beginning at noon on September 1, 2006 and ending at noon on September 1, 2007.
- The undersigned and all related parties owned ten or fewer mining claims, mill, or tunnel sites located and maintained on Federal lands in the United States of America on September 1, 2006.
- The undersigned have performed the assessment work required by law for each mining claim listed prior to filing this waiver and understand that by filing this form; an affidavit of assessment work must be recorded by the December 30th following the filing of this waiver.
- The undersigned understand that if the assessment work obligation has not yet come due under 30 U.S.C. 28 (for those claims in their first assessment year only); a notice of intent to hold reciting this condition must be recorded by the December 30th following the filing of this waiver.
- The undersigned understand that mill and tunnel sites may also be listed upon this waiver and be waived from payment of the maintenance fee; and that a notice of intent to hold for these sites is required to be recorded by the December 30th immediately following the filing of this waiver.
- The undersigned understand and acknowledge that pursuant to 43 U.S.C. 1212 and 18 U.S.C. 1001; the filing or recording of a false, fictitious, or fraudulent document with the Bureau of Land Management may result in a fine of up to \$250,000, a prison term not to exceed five years, or both.
- The mining claims, mill or tunnel sites for which this waiver from payment of the maintenance fees is requested are:

CLAIM OR SITE NAME	BLM RECORDATION SERIAL NUMBER
1. Yellow Nugget	AMC 2156
2. FAYRO #1	AMC 2154
3. Golden Miss Fit	AMC 8580
4. FAYRO #2	AMC 92863
5. FAYRO #4	AMC 92865
6. FAYRO #5	AMC 92866
7. Golden Fink	AMC 97287
8. FAYRO #97	AMC 338324
9. FAYRO #3	AMC 344095
10.	

The owner(s) (claimants) of the above mining claims and sites are:

PAUL L. Roberts  
(Owner's Name - Please Print)  
2871 WYANDOTTE  
(Street or P.O. Box)  
LAS VEGAS NV 89102  
(City) (State) (Zip Code)

Paul L. Roberts  
(Owner's Signature)

FAYE M. Roberts  
(Owner's Name - Please Print)  
2871 WYANDOTTE  
(Street or P.O. Box)  
LAS VEGAS NV 89102  
(City) (State) (Zip Code)

Faye M. Roberts  
(Owner's Signature)

(Owner's Name - Please Print)

(Owner's Signature)

(Street or P.O. Box)

(City)

(State)

(Zip Code)



(Owner's Name - Please Print)

(Street or P.O. Box)

(Owner's Name - Please Print)

(Street or P.O. Box)

(Owner's Name - Please Print)

(Street or P.O. Box)

(Owner's Name - Please Print)

(Street or P.O. Box)

er's Signature)

(City)

(State)

(Zip Code)

(Owner's Signature)

(City)

(State)

(Zip Code)

(Owner's Signature)

(City)

(State)

(Zip Code)

(Owner's Signature)

(City)

(State)

(Zip Code)

INSTRUCTIONS

- 1. This certification is made under the provisions of § 1744 of Title 43 and § 28-28k of Title 30 of the United States Code; and the regulations thereunder (43 CFR Part 3830).
2. The claimant(s) must fill in the dates in paragraph 1 for the beginning and ending of the assessment year for which this waiver is sought.
3. The claimant(s) must fill in the date in paragraph 2 for the beginning of the assessment year for which this waiver is sought.
4. All claim and site names and Bureau of Land Management (BLM) serial numbers must be listed for the mining claims, mill sites, and tunnel sites for which the waiver is sought.
5. All owners of the mining claims, mill sites, and tunnel sites and their addresses must be given.
6. This waiver form must be signed by all the claimants or their designated agent, in original form. If an agent is designated, a notarized designation of agent, signed by all of the claimants with proper address given, must be submitted with this waiver.

- 7. This form must be filed no later than September 1st for the upcoming assessment year in the BLM State Office where the mining claims or sites are recorded, or the waiver cannot be granted by the BLM. (Example: to obtain a waiver for the assessment year 2000, which begins at noon on September 1, 1999, you must qualify for and file for a waiver no later than September 1, 1999 in the proper BLM State Office).
8. For all mining claims which require assessment work, you must record an affidavit of labor on or before the December 30th immediately following the filing of this waiver. For all other mining claims or sites waived, you must record a notice of intent to hold on or before the December 30th immediately following the filing of this waiver.
9. Mill and tunnel sites may also be listed upon this waiver and be waived from payment of the maintenance fee. A notice of intent to hold for these sites is required to be filed by the December 30th following the filing of this waiver.

NOTICE/BURDEN HOURS STATEMENT

The Privacy Act of 1974, as amended, and the regulation in 43 CFR 2.48(d) provide that you be furnished the following information in connection with the information required by this certification of waiver from rental fees.

AUTHORITY: 30 U.S.C. 28-28k; 43 U.S.C. 1201, 1457, 1740, and 1744; and 43 CFR 3830.

PRINCIPLE PURPOSE: This information is to be used to verify that the owner(s) (claimants) of a mining claim has complied with 30 U.S.C. 28f and is entitled to perform assessment work in lieu of paying the maintenance fee for the mining claims listed on this form.

ROUTINE USE: (1) Adjudication of the claimant(s) certification of waiver from paying the maintenance fee otherwise required by 30 U.S.C. 28f. (2) Disclosure may be made to appropriate Federal agencies when location is made within the agency's geographic area of responsibility. (3) Information from the record and/or the record will be transferred to the appropriate Federal, State, or local agency, or a member of the public in response to a specific request for pertinent information. (4) Information may also be provided to the Department of Justice or in a proceeding before a court or adjudicative body; or to Federal, State, local or foreign agencies when needed for enforcement of civil or criminal codes or applicable regulations concerning title rights upon the public land.

EFFECT OF NOT PROVIDING INFORMATION: Disclosure of this information is required by 30 U.S.C. 28f and 43 CFR Part 3830 for those qualified claimants wishing to take the small miner waiver allowed. Failure to supply the information required in this form to support the claimants certification of waiver from payment of the otherwise required maintenance fees will result in the waiver being disallowed and the mining claims subject to forfeiture by BLM under 30 U.S.C. 28i.

The Paperwork Reduction Act of 1995 requires us to inform you that:

This information is being collected to allow the BLM to determine if you qualify for a waiver from the payment of \$100 per mining claim or site maintenance fee established in 30 U.S.C. 28f and the implementing regulations at 43 CFR 3830. A response to this request is required in accordance with the statute to obtain your benefit.

BLM would like you to know that you do not have to respond to this, or any other, Federal agency-sponsored information collection unless it displays a currently valid OMB control number.

Public reporting burden for this form is estimated to average 8 minutes (0.133 hours) per response, including time to review instructions, gathering and maintaining data, and completing and reviewing the form. Direct comments regarding this burden estimate, or any other aspect of this form, to the U.S. Department of the Interior, Bureau of Land Management, (1004-0114) Bureau Clearance Officer (WO-630), Mail Stop 401 LS, 1849 C St., N.W., Washington, D.C. 20240.

PHOENIX, ARIZONA

FOR OFFICIAL USE ONLY
2006 JAN 17 10:05

B.L.M. AZ STATE OFFICE
RECEIVED

Amc 344099

UNITED STATES  
DEPARTMENT OF THE INTERIOR  
BUREAU OF LAND MANAGEMENT

CREDIT CARD PAYMENT  
FOR MINING CLAIM MAINTENANCE FEE

NAME William H. AITKEN

ADDRESS 5560 Shasta LN #23

CITY LA Mesa STATE CA ZIP 91942

PHONE # (619) 463-0468

SEND RECEIPT TO ABOVE ADDRESS

SEND RECEIPT TO: \_\_\_\_\_  
\_\_\_\_\_  
\_\_\_\_\_

AMC NUMBER

CLAIM/SITE NAME

344099

John Henry

DATE STAMP

RECEIVED  
B.L.M. AZ STATE OFFICE  
2005 AUG 30 P 2:52  
PHOENIX, ARIZONA

TELEPHONE SUBMISSION - ACCURACY OF THE ABOVE INFORMATION  
IS THE RESPONSIBILITY OF THE CLAIMANT/OWNER

ENTERED INTO COMPUTER

FOR OFFICIAL USE ONLY  
SEP 07 2005 JB  
DATE INITIALS VERIFIED

COUNT 1 \$ 125<sup>00</sup> INITIALS SC

**United States Department of the Interior**  
**Bureau of Land Management**  
 BUSINESS & SUPPORT SVCS DIV  
 222 N CENTRAL AVE  
 PHOENIX, AZ 85004 -2203  
 Phone: (602) 417-9200

Receipt	
No:	1141632

**Transaction #:** 1180870  
**Date of Transaction:** 08/30/2005

**ENTERED INTO COMPUTER**  
 SEP 07 2005 *fs*

<b>CUSTOMER:</b>	WILLIAM H AITKEN 5560 SHASTA LN #23 LA MESA, CA 91942
------------------	---

LINE #	QTY	DESCRIPTION	REMARKS	UNIT PRICE	TOTAL
1	1.00	LOCATABLE MINERALS / MINING CLAIMS-NOT NEW-UNADJUD, ONE AUTH NO. ONLY / MINING CLAIM MONEY RECEIVED (455) <b>CASES: AMC344099/\$125.00</b>	MAINT 2006 (1)	- n/a -	125.00
<b>TOTAL:</b>					<b>\$125.00</b>

**PAYMENT INFORMATION**

NOTE: Items will appear on credit card statement as "Bureau of Land Management".

1	<b>AMOUNT:</b>	\$125.00	<b>POSTMARKED:</b>	N/A
	<b>TYPE:</b>	CREDIT CARD	<b>RECEIVED:</b>	08/30/2005
	<b>NAME:</b>	AITKEN, WILLIAM H 5560 SHASTA LN #23 LA MESA CA 91942		
	<b>CARD NO:</b>	XXXXXXXXXXXX2471	<b>AUTH CODE:</b>	177496
	<b>NAME ON CARD:</b>	WILLIAM H AITKEN		
	<b>EXPIRES:</b>	08/31/2007		
	<b>SIGNATURE:</b>			

**REMARKS**

This receipt was generated by the automated BLM Collections and Billing System and is a paper representation of a portion of the official electronic record contained therein.



PAUL L. Roberts, FAYE M. Roberts being duly sworn, deposes and says that he is a citizen of the United States and more than twenty-one years of age, and resides at 2821 WYANDOTTE in CLAYK LAS VEGAS NV 89102 County, State of Arizona and is personally acquainted with the mining claim known as

1. AMC 338324	Fayro #97	Book 2691	Page 796	AMC 338324
2. AMC 2154	Fayro #1	Book 337	Page 423,424	AMC 2154
3. AMC 2156	Yellow Nugget	Book 380	Page 200	AMC 8580
4. AMC 8580	Golden Miss-fit	Book 6-1	Page 34	AMC 92863
5. AMC 92863	Fayro #2	Book 591	Page 792	AMC 97284
6. AMC 92865	Fayro #4	Book 591	Page 794	AMC 349366
7. AMC 92866	Fayro #5	Book 591	Page 795	
8. AMC 97287	Golden Fink	Book 601	Page 405	
9. AMC 349366	Fayro #6	Book 3014	Page 83	
10. AMC 344095	Fayro #3	Book 2839	Page 690	

AMC 357119      AMC 339088      AMC 185940      AMC 344095

— Mine claim  
Fayro v. Roberts

mining claim 5, situate in Lost Basin Mining District, County of Mohave, State of Arizona; that between the 1st day of SEPT A. D. 2004 and the 1st day of SEPT. A. D. 2005, at least 11,000.00 Eleven Thousand dollars worth of work and improvements were done and performed upon said claim, not including the location work of said claim. Such work and improvements were made by and at the expense of

PAUL L. Roberts FAYE M. Roberts

owner 5 of said claim for the purpose of complying with the laws of the United States pertaining to assessment of annual work and FAYE M. Roberts PAUL L. Roberts

were the men employed by said owner and who labored upon said claim, did said work and improvements, the same being as follows, to-wit:

- TOOLS, TOOL REPAIR, TRENCHING, SUPPLIES
- ROAD WORK, EXPLORATION, RECLAMATION REMOVAL
- TO DEFINE ORE BODY, MEALS FOR MINERS,
- WATCHMAN TO PREVENT THEFT, POSTINGS

RECEIVED  
BUREAU OF  
LAND MANAGEMENT  
APR 11 P 2:3  
ARIZONA  
STATE OFFICE  
PHOENIX, ARIZONA

Faye M. Roberts  
Notary Public

Subscribed and sworn to before me this 23<sup>rd</sup> day of February, A. D. 2005

(My commission expires July 08)

Filed and recorded at request of \_\_\_\_\_, A. D. 19\_\_\_\_, at \_\_\_\_\_ o'clock \_\_\_\_\_ M., Book \_\_\_\_\_

Proof of Labor, pages \_\_\_\_\_, Records of Mohave County, Arizona.

DAVID G. ROBERTS & BARRY W. ROBERTS being duly sworn, deposes and

says that he is a citizen of the United States and more than twenty years of age, and resides at 2821 WYANDOTTE in CLARK Las Vegas NV 89102 County, State of Arizona, and is personally acquainted with the mining claims known as

1. AMC 185940	Fayro #14	Book 868 868	Page 23,24
2. AMC 185941	Fayro #15	Book 868	Page 25,26
3. AMC 185942	Fayro #16	Book 868	Page 27,28
4. AMC 185943	Fayro #17	Book 868	Page 29,30
5. AMC 185944	Fayro #18	Book 872	Page 252,253
6. AMC 185945	Fayro #19	Book 872	Page 254,255
7. AMC 185946	Fayro #20	Book 872	Page 256,257
8. AMC 185947	Fayro #21	Book 872	Page 258,259
9. AMC 338325	Fayro #9B	Book 2691	Page 798
10. AMC 339088	Fayro #17A	Book 2700	Page 885
11. AMC 357119	Bluebird	Book 4338	Page 285

owner Barry W. Roberts  
book claim

mining claim s, situate in LOST BASIN Mining District, County of Mohave, State of Arizona; that between the 1st day of SEPT A. D. 2005 and the 1st day of SEPT A. D. 2005, at least 3600.00

thirty six hundred dollars worth of work and improvements were done and performed upon said claim, not including the location work of said claim. Such work and improvements were made by and at the expense of FAYE M. ROBERTS DAVID G. ROBERTS, PAUL L. ROBERTS, BARRY W. ROBERTS owner s of said claim for the purpose of complying with the laws of the United States pertaining to assessment of annual work and PAUL L. ROBERTS, DAVID G. ROBERTS FAYE M. ROBERTS, BARRY W. ROBERTS

were the men employed by said owner and who labored upon said claim, did said work and improvements, the same being as follows, to-wit:  
supplies, trenching, exploration, Road work,  
Equipment repair, meals for miners, watchman  
to prevent theft of materials

RECEIVED  
BUREAU OF  
LAND MANAGEMENT  
2005 APR 11 P 2:39  
ARIZONA  
STATE OFFICE  
PHOENIX, ARIZONA

Subscribed and sworn to before me this 23rd day of February, A. D. 2005  
Faye M. Roberts

(My commission expires July 08) \_\_\_\_\_ Notary Public

Filed and recorded at request of \_\_\_\_\_  
A. D. 19\_\_\_\_, at \_\_\_\_\_ o'clock \_\_\_\_\_ M., Book \_\_\_\_\_  
Proof of Labor, pages \_\_\_\_\_, Records of Mohave County, Arizona.

By \_\_\_\_\_ County Recorder  
Deputy Recorder

Page \_\_\_\_\_



04-+-05

Note:

Please recheck the type of claims. My last internet check showed claim as "Lode". The claims are

Placer.

AMC 349368 is "Lode"

AMC 357119 is "Lode"

all others are "Placer".

Thank you  
B. J. Robert  
Sms.

ARIZONA  
STATE OFFICE  
PHOENIX, ARIZONA

2005 APR 11 P 2:39

RECEIVED  
BUREAU OF  
LAND MANAGEMENT



Claims held by Larry W. Roberts

Fayro #6      AMC 349366

Bluebird      AMC 357119

✓

RECEIVED  
BUREAU OF  
LAND MANAGEMENT  
2005 APR 11 P 2:39  
ARIZONA  
STATE OFFICE  
PHOENIX, ARIZONA

Claims held by Paul and Faye Roberts (JTWRS)

AMC 338324 Fayro #97

AMC 2154 Fayro #1

AMC 2156 Yellow Nugget

AMC 8580 Golden Miss-Fit

AMC 92863 Fayro #2

AMC 92865 Fayro #4

AMC 92866 Fayro #5

AMC 97287 Golden Fink

AMC 344095 Fayro #3

9

ARIZONA  
STATE OFFICE  
PHOENIX, ARIZONA

2005 APR 11 P 2:39

RECEIVED  
BUREAU OF  
LAND MANAGEMENT

Claims held by David G. Roberts

AMC 185940      Fayro #14  
AMC 185941      Fayro #15  
AMC 185942      Fayro #16  
AMC 185943      Fayro #17  
AMC 185944      Fayro #18  
AMC 185945      Fayro #19  
AMC 185946      Fayro #20  
AMC 185947      Fayro #21  
AMC 338325      Fayro #98  
AMC 339088      Fayro #17A

10

ARIZONA  
STATE OFFICE  
PHOENIX, ARIZONA

2005 APR 11 P 2:39

RECEIVED  
BUREAU OF  
LAND MANAGEMENT



**United States Department of the Interior  
Bureau of Land Management**

BUSINESS & SUPPORT SVCS DIV  
222 N CENTRAL AVE  
PHOENIX, AZ 85004 -2203  
Phone: (602) 417-9200

Receipt	
No:	1059345

<b>Transaction #:</b> 1096698	
<b>Date of Transaction:</b> 04/13/2005	
<b>CUSTOMER:</b>	PAUL L ROBERTS 2821 WYANDOTTE LAS VEGAS, NV 89102

LINE #	QTY	DESCRIPTION	REMARKS	UNIT PRICE	TOTAL
1	1.00	LOCATABLE MINERALS / MINING CLAIMS-NOT NEW-UNADJUD, ONE AUTH NO. ONLY / MINING CLAIM MONEY RECEIVED (455) <b>CASES:</b> AMC338324/\$105.00	POL 2005 - 21	- n/a -	105.00
<b>TOTAL:</b>					<b>\$105.00</b>

PAYMENT INFORMATION			
1	<b>AMOUNT:</b>	\$105.00	<b>POSTMARKED:</b> N/A
	<b>TYPE:</b>	CHECK	<b>RECEIVED:</b> 04/13/2005
	<b>CHECK NO:</b>	5526	
	<b>NAME:</b>	ROBERTS, PAUL L 2821 WYANDOTTE LAS VEGAS NV 89102	

REMARKS

This receipt was generated by the automated BLM Collections and Billing System and is a paper representation of a portion of the official electronic record contained therein.



UNITED STATES  
DEPARTMENT OF THE INTERIOR  
BUREAU OF LAND MANAGEMENT

MAINTENANCE FEE WAIVER CERTIFICATION

SEE INSTRUCTIONS ON REVERSE

AMC 2154  
8580  
92863  
97284

①

FORM APPROVED  
OMB NO. 1004-0114  
Expires: December 31, 2002

AMC 338324, 344095

- This small miner waiver is filed for the assessment year beginning at noon on September 1, 2005 and ending at noon on September 1, 2006
- The undersigned and all related parties owned ten or fewer mining claims, mill, or tunnel sites located and maintained on Federal lands in the United States of America on September 1, 2005
- The undersigned have performed the assessment work required by law for each mining claim listed prior to filing this waiver and understand that by filing this form; an affidavit of assessment work must be recorded by the December 30th following the filing of this waiver.
- The undersigned understand that if the assessment work obligation has not yet come due under 30 U.S.C. 28 (for those claims in their first assessment year only); a notice of intent to hold reciting this condition must be recorded by the December 30th following the filing of this waiver.
- The undersigned understand that mill and tunnel sites may also be listed upon this waiver and be waived from payment of the maintenance fee; and that a notice of intent to hold for these sites is required to be recorded by the December 30th immediately following the filing of this waiver.
- The undersigned understand and acknowledge that pursuant to 43 U.S.C. 1212 and 18 U.S.C. 1001; the filing or recording of a false, fictitious, or fraudulent document with the Bureau of Land Management may result in a fine of up to \$250,000, a prison term not to exceed five years, or both.
- The mining claims, mill or tunnel sites for which this waiver from payment of the maintenance fees is requested are:

CLAIM OR SITE NAME	BLM RECORDATION SERIAL NUMBER
1. Yellow Nugget	AMC 2156
2. FAYRO #1	AMC 2154
3. Golden Miss Fit	AMC 8580
4. FAYRO #2	AMC 92863
5. FAYRO #4	AMC 92865
6. FAYRO #5	AMC 92866
7. Golden Fink	AMC 97287
8. FAYRO #97	AMC 338324
9. FAYRO #3	AMC 344095
10.	

The owner(s) (claimants) of the above mining claims and sites are:

PAUL L. Roberts  
(Owner's Name - Please Print)  
2871 WYANDOTTE  
(Street or P.O. Box)  
WAS VEGAS NV 89102  
(City) (State) (Zip Code)

Paul L. Roberts  
(Owner's Signature)

FAYE M. Roberts  
(Owner's Name - Please Print)  
2871 WYANDOTTE  
(Street or P.O. Box)  
WAS VEGAS NV 89102  
(City) (State) (Zip Code)

Faye M. Roberts  
(Owner's Signature)

(Owner's Name - Please Print)

(Owner's Signature)

(Street or P.O. Box)

(City)

(State)

(Zip Code)

ENTERED IN COMPUTER

1/7/05 MCH

(Owner's Name - Please Print)

(Owner's Signature)

(Street or P.O. Box)

(City)

(State)

(Zip Code)

(Owner's Name - Please Print)

(Owner's Signature)

(Street or P.O. Box)

(City)

(State)

(Zip Code)

(Owner's Name - Please Print)

(Owner's Signature)

(Street or P.O. Box)

(City)

(State)

(Zip Code)

(Owner's Name - Please Print)

(Owner's Signature)

(Street or P.O. Box)

(City)

(State)

(Zip Code)

**INSTRUCTIONS**

1. This certification is made under the provisions of § 1744 of Title 43 and § 28-28k of Title 30 of the United States Code; and the regulations thereunder (43 CFR Part 3830).
2. The claimant(s) must fill in the dates in paragraph 1 for the beginning and ending of the assessment year for which this waiver is sought.
3. The claimant(s) must fill in the date in paragraph 2 for the beginning of the assessment year for which this waiver is sought.
4. All claim and site names and Bureau of Land Management (BLM) serial numbers must be listed for the mining claims, mill sites, and tunnel sites for which the waiver is sought.
5. All owners of the mining claims, mill sites, and tunnel sites and their addresses must be given.
6. This waiver form must be signed by all the claimants or their designated agent, in original form. If an agent is designated, a notarized designation of agent, signed by all of the claimants with proper address given, must be submitted with this waiver.

7. This form must be filed no later than September 1st for the upcoming assessment year in the BLM State Office where the mining claims or sites are recorded, or the waiver cannot be granted by the BLM. (Example: to obtain a waiver for the assessment year 2000, which begins at noon on September 1, 1999, you must qualify for and file for a waiver no later than September 1, 1999 in the proper BLM State Office).
8. For all mining claims which require assessment work, you must record an affidavit of labor on or before the December 30th immediately following the filing of this waiver. For all other mining claims or sites waived, you must record a notice of intent to hold on or before the December 30th immediately following the filing of this waiver.
9. Mill and tunnel sites may also be listed upon this waiver and be waived from payment of the maintenance fee. A notice of intent to hold for these sites is required to be filed by the December 30th following the filing of this waiver.

**NOTICE/BURDEN HOURS STATEMENT**

The Privacy Act of 1974, as amended, and the regulation in 43 CFR 2.48(d) provide that you be furnished the following information in connection with the information required by this certification of waiver from rental fees.

**AUTHORITY:** 30 U.S.C. 28-28k; 43 U.S.C. 1201, 1457, 1740, and 1744; and 43 CFR 3830.

**PRINCIPLE PURPOSE:** This information is to be used to verify that the owner(s) (claimants) of a mining claim has complied with 30 U.S.C. 28f and is entitled to perform assessment work in lieu of paying the maintenance fee for the mining claims listed on this form.

**ROUTINE USE:** (1) Adjudication of the claimant(s) certification of waiver from paying the maintenance fee otherwise required by 30 U.S.C. 28f. (2) Disclosure may be made to appropriate Federal agencies when location is made within the agency's geographic area of responsibility. (3) Information from the record and/or the record will be transferred to the appropriate Federal, State, or local agency, or a member of the public in response to a specific request for pertinent information. (4) Information may also be provided to the Department of Justice or in a proceeding before a court or adjudicative body; or to Federal, State, local or foreign agencies when needed for enforcement of civil or criminal codes or applicable regulations concerning title rights upon the public land.

**EFFECT OF NOT PROVIDING INFORMATION:** Disclosure of this information is required by 30 U.S.C. 28f and 43 CFR Part 3830 for those qualified claimants wishing to take the small miner waiver allowed. Failure to supply the information required in this form to support the claimants certification of waiver from payment of the otherwise required maintenance fees will result in the waiver being disallowed and the mining claims subject to forfeiture by BLM under 30 U.S.C. 28i.

The Paperwork Reduction Act of 1995 requires us to inform you that:

This information is being collected to allow the BLM to determine if you qualify for a waiver from the payment of \$100 per mining claim or site maintenance fee established in 30 U.S.C. 28f and the implementing regulations at 43 CFR 3830. A response to this request is required in accordance with the statute to obtain your benefit.

BLM would like you to know that you do not have to respond to this, or any other, Federal agency-sponsored information collection unless it displays a currently valid OMB control number.

Public reporting burden for this form is estimated to average 8 minutes (0.133 hours) per response, including time to review instructions, gathering and maintaining data, and completing and reviewing the form. Direct comments regarding this burden estimate, or any other aspect of this form, to the U.S. Department of the Interior, Bureau of Land Management, (1004-0114) Bureau Clearance Officer (WO-630), Mail Stop 401 LS, 1849 C St., N.W., Washington, D.C. 20240.

FOR OFFICIAL USE ONLY

PHOENIX, ARIZONA  
STATE OFFICE  
ARIZONA

2005 JAN - 6 P 1:14

RECEIVED  
BUREAU OF  
LAND MANAGEMENT



UNITED STATES  
DEPARTMENT OF THE INTERIOR  
BUREAU OF LAND MANAGEMENT

MAINTENANCE FEE WAIVER CERTIFICATION

SEE INSTRUCTIONS ON REVERSE

AMC 2  
8580  
92863  
97287  
338324

FORM APPROVED  
OMB NO. 1004-0114  
Expires: December 31, 2002

AMC 344095

- This small miner waiver is filed for the assessment year beginning at noon on September 1, 2004 and ending at noon on September 1, 2005
- The undersigned and all related parties owned ten or fewer mining claims, mill, or tunnel sites located and maintained on Federal lands in the United States of America on September 1, 2004
- The undersigned have performed the assessment work required by law for each mining claim listed prior to filing this waiver and understand that by filing this form; an affidavit of assessment work must be recorded by the December 30th following the filing of this waiver.
- The undersigned understand that if the assessment work obligation has not yet come due under 30 U.S.C. 28 (for those claims in their first assessment year only); a notice of intent to hold reciting this condition must be recorded by the December 30th following the filing of this waiver.
- The undersigned understand that mill and tunnel sites may also be listed upon this waiver and be waived from payment of the maintenance fee; and that a notice of intent to hold for these sites is required to be recorded by the December 30th immediately following the filing of this waiver.
- The undersigned understand and acknowledge that pursuant to 43 U.S.C. 1212 and 18 U.S.C. 1001; the filing or recording of a false, fictitious, or fraudulent document with the Bureau of Land Management may result in a fine of up to \$250,000, a prison term not to exceed five years, or both.
- The mining claims, mill or tunnel sites for which this waiver from payment of the maintenance fees is requested are:

CLAIM OR SITE NAME	BLM RECORDATION SERIAL NUMBER
1. Yellow Nugget	AMC 2156
2. FAYRO #1	AMC 2154
3. Golden Miss Fit	AMC 8580
4. FAYRO #2	AMC 92863
5. FAYRO #4	AMC 92865
6. FAYRO #5	AMC 92866
7. Golden Fink	AMC 97287
8. FAYRO #97	AMC 338324
9. FAYRO #3	AMC 344095
10.	

The owner(s) (claimants) of the above mining claims and sites are:  
PAUL L. Roberts  
 (Owner's Name - Please Print)  
2871 WYANDOTTE  
 (Street or P.O. Box)  
WAS VEGAS NV 89102  
 (City) (State) (Zip Code)

Paul L. Roberts  
 (Owner's Signature)

FAYE M. Roberts  
 (Owner's Name - Please Print)  
2821 WYANDOTTE  
 (Street or P.O. Box)  
WAS VEGAS NV 89102  
 (City) (State) (Zip Code)

Faye M. Roberts  
 (Owner's Signature)

\_\_\_\_\_  
 (Owner's Name - Please Print)  
 \_\_\_\_\_  
 (Street or P.O. Box)  
 \_\_\_\_\_  
 (City) (State) (Zip Code)

\_\_\_\_\_  
 (Owner's Signature)

ENTERED IN COMPUTER

3/16/04 [Signature]

RECEIVED  
 BUREAU OF LAND MANAGEMENT  
 PHOENIX, ARIZONA  
 STATE OFFICE  
 2004 JUN 26



# Affidavit of Labor Performed and Improvements Made

STATE OF ARIZONA, } *AMC 339088*  
 County of Mohave } *AMC 349366*  
 } *357119* *AMC 185940* *AMC 2154*  
*AMC 338324* *AMC 8580*  
*AMC 344095* *AMC 92863*  
*AMC 97287*  
DAVID G. Roberts & Barry W. Roberts being duly sworn, deposes and

says that he is a citizen of the United States and more than twenty-one years of age, and resides at 2821 WYANDOTTE in CLARK Las Vegas NV. 89102 County, State of Arizona, and is personally acquainted with the mining claims known as

1. AMC 185940	Fayro #14	Book 868	868	Page 23,24
2. AMC 185941	Fayro #15	Book 868		Page 25,26
3. AMC 185942	Fayro #16	Book 868		Page 27,28
4. AMC 185943	Fayro #17	Book 868		Page 29,30
5. AMC 185944	Fayro #18	Book 872		Page 252,253
6. AMC 185945	Fayro #19	Book 872		Page 254,255
7. AMC 185946	Fayro #20	Book 872		Page 256,257
8. AMC 185947	Fayro #21	Book 872		Page 258,259
9. AMC 338325	Fayro #98	Book 2691		Page 798
10. AMC 339088	Fayro #17A	Book 2700		Page 885
11. AMC 357119	Bluebird	Book 4338		Page 285

*\* owner*  
*Barry W. Roberts*


mining claim lost BASIN situate in lost BASIN Mining District, County of Mohave, State of Arizona; that between the 1st day of sept A. D. 2003 and the 1st day of sept A. D. 2004 at least 2100 Twenty one hundred dollars worth of work and improvements were done and performed upon said claim, not including the location work of said claim. Such work and improvements were made by and at the expense of FAYE M. Roberts DAVID G. Roberts, PAUL L. Roberts, Barry W. Roberts owner S of said claim for the purpose of complying with the laws of the United States pertaining to assessment of annual work and PAUL L. Roberts, DAVID G. Roberts FAYE M. Roberts, Barry W. Roberts

were the men employed by said owner and who labored upon said claim, did said work and improvements, the same being as follows, to-wit:  
supplies, trenching, Exploration, Road work,  
EQUIPMENT REPAIR MEALS FOR MINERS, WATCHMAN  
TO PREVENT THEFT OF MATERIALS

RECEIVED  
BUREAU OF  
LAND MANAGEMENT  
2004 FEB 18 PM 5:39  
ARIZONA  
STATE OFFICE  
PHOENIX, ARIZONA

Subscribed and sworn to before me this 28th day of January, A. D. 192004  
*Faye Roberts*  
*Patrice Staiger*  
 Notary Public  
 (My commission expires 9-12-07)  
 Filed and recorded at request of \_\_\_\_\_  
 \_\_\_\_\_, A. D. 19\_\_\_\_, at \_\_\_\_\_ o'clock \_\_\_\_\_ M., Book \_\_\_\_\_  
 Proof of Labor, pages \_\_\_\_\_, Records of Mohave County, Arizona.  
 By \_\_\_\_\_ Deputy Recorder  
 County Recorder

*%*  
*Ret* PAUL L. Roberts  
2821 WYANDOTTE ST.  
LAS VEGAS, NV  
89102



ENTERED IN COMPUTER  
 3/16/04 MSH

# Affidavit of Labor Performed and Improvements Made

STATE OF ARIZONA, }  
 County of Mohave } ss.

PAGE 2 OF 2  
 BK 4867 PG 235 FEE#2004010986

Paul L. Roberts, Faye M. Roberts being duly sworn, deposes and says that he is a citizen of the United States and more than twenty-one years of age, and resides at 2821 WYANDOTTE in CLARK Las Vegas NV 89102 County, State of Arizona and is personally acquainted with the mining claim<sup>2</sup> known as \_\_\_\_\_

1. AMC 338324	Fayro #97	Book 2691	Page 796
2. AMC 2154	Fayro #1	Book 337	Page 423,424
3. AMC 2156	Yellow Nugget	Book 380	Page 200
4. AMC 8580 -	Golden Miss-fit	Book 6-1	Page 34
5. AMC 92863	Fayro #2	Book 591	Page 792
6. AMC 92865	Fayro #4	Book 591	Page 794
7. AMC 92866	Fayro #5	Book 591	Page 795
8. AMC 97287	Golden Fink	Book 601	Page 405
9. AMC 349366	Fayro #6	Book 3014	Page 83
10. AMC 344095	Fayro #3	Book 2839	Page 690

mining claim<sup>s</sup>, situate in Lost Basin Mining District, County of Mohave, State of Arizona; that between the 1<sup>st</sup> day of sept A. D. 2003 and the 1<sup>st</sup> day of sept A. D. 2004 at least 3500 thirty five hundred dollars worth of work and improvements were done and performed upon said claim, not including the location work of said claim. Such work and improvements were made by and at the expense of \_\_\_\_\_

Paul L. Roberts FAYE M. Roberts owner S of said claim for the purpose of complying with the laws of the United States pertaining to assessment of annual work and FAYE M. Roberts PAUL L. Roberts WARRY W. Roberts

were the men employed by said owner \_\_\_\_\_ and who labored upon said claim, did said work and improvements, the same being as follows, to-wit:

TOOLS, TOOL REPAIR, TRENCHING, SUPPLIES  
ROAD WORK, EXPLORATION, RECLAMATION REMOVAL  
TO DEFINE ORE BODY, MEALS FOR MINERS,  
WATCHMAN TO PREVENT THEFT, POSTINGS


Subscribed and sworn to before me this 28<sup>th</sup> day of January A. D. 2007

(My commission expires 9-12-07), Patrice Staiger Notary Public

Filed and recorded at request of \_\_\_\_\_, A. D. 19\_\_\_\_, at \_\_\_\_\_ o'clock \_\_\_\_\_ M., Book \_\_\_\_\_ Proof of Labor, pages \_\_\_\_\_, Records of Mohave County, Arizona.

By \_\_\_\_\_ Deputy Recorder County Recorder

Paul L. Roberts  
2821 WYANDOTTE ST.  
Las Vegas, NV,  
89102



ENTERED IN COMPUTER  
3/16/04 PT



Claims held by Paul and Faye Roberts (JTWRS)

AMC 338324 Fayro #97

AMC 2154 Fayro #1

AMC 2156 Yellow Nugget

AMC 8580 Golden Miss-Fit

AMC 92863 Fayro #2

AMC 92865 Fayro #4

AMC 92866 Fayro #5

AMC 97287 Golden Fink

AMC 344095 Fayro #3

ARIZONA  
STATE OFFICE  
PHOENIX, ARIZONA

2009 FEB 18 A 10:39

RECEIVED  
BUREAU OF  
LAND MANAGEMENT

9

Claims held by David G. Roberts

AMC 185940      Fayro #14  
AMC 185941      Fayro #15  
AMC 185942      Fayro #16  
AMC 185943      Fayro #17  
AMC 185944      Fayro #18  
AMC 185945      Fayro #19  
AMC 185946      Fayro #20  
AMC 185947      Fayro #21  
AMC 338325      Fayro #98  
AMC 339088      Fayro #17A

RECEIVED  
BUREAU OF  
LAND MANAGEMENT  
2004 FEB 18 A 10: 39  
ARIZONA  
STATE OFFICE  
PHOENIX, ARIZONA

10

Claims held by Larry W. Roberts

Fayro #6            AMC 349366

Bluebird            AMC 357119

2

ARIZONA  
STATE OFFICE  
PHOENIX, ARIZONA

2004 FEB 18 A 10:39

RECEIVED  
BUREAU OF  
LAND MANAGEMENT



**United States Department of the Interior**  
**Bureau of Land Management**  
 BUSINESS & SUPPORT SVCS DIV  
 222 N CENTRAL AVE  
 PHOENIX, AZ 85004 -2203  
 Phone: (602) 417-9200

Receipt	
No:	826407

<b>Transaction #:</b> 857822
<b>Date of Transaction:</b> 02/18/2004
<b>CUSTOMER:</b> PAUL L ROBERTS 2821 WYANDOTTE LAS VEGAS,NV 89102

LINE #	QTY	DESCRIPTION	REMARKS	UNIT PRICE	TOTAL
1	1.00	LOCATABLE MINERALS / MINING CLAIMS-NOT NEW-UNADJUD,ONE AUTH NO. ONLY / MINING CLAIM MONEY RECEIVED (455) CASES: AMC185940/\$105.00	POL 2003 (21)	- n/a -	105.00
<b>TOTAL:</b>					<b>\$105.00</b>

PAYMENT INFORMATION		
1	AMOUNT: \$105.00	POSTMARKED: 02/13/2004
	TYPE: CHECK	RECEIVED: 02/18/2004
	CHECK NO: 5369	
	NAME: ROBERTS, FAYE M 2821 WYANDOTTE LAS VEGAS NV 89102	

REMARKS

This receipt was generated by the automated BLM Collections and Billing System and is a paper representation of a portion of the official electronic record contained therein.

**Affidavit of Labor Performed and Improvements Made**

AMC 2154  
8580  
92863  
97287  
185940  
338324

AMC 339088  
344095  
349366

STATE OF ARIZONA, } ss.  
County of Mohave

PAUL L. Roberts, FAYE M. Roberts being duly sworn, deposes and

says that he is a citizen of the United States and more than twenty-one years of age, and re-  
sides at 2821 WYANDOTTE in CLARK, LAS VEGAS NV. 89102

County, State of Arizona, and is personally acquainted with the mining claims known as

AMC 338324	FAYRO # 97	Book 2691	Page 796
AMC 2154	FAYRO # 1	Book 337	Page 423, 424
AMC 2156	YELLOW NUGGET	Book 380	Page 200
AMC 8580	GOLDEN MISS-FIT	Book 6-I	Page 34
AMC 92863	FAYRO # 2	Book 591	Page 792
AMC 92865	FAYRO # 4	Book 591	Page 794
AMC 92866	FAYRO # 5	Book 591	Page 795
AMC 97287	GOLDEN FINK	Book 601	Page 405
AMC 344095	FAYRO # 3	Book 2839	Page 690
AMC 349366	FAYRO # 6	" 3014	" 83

mining claim, situate in East Basin Mining District, County of Mohave, State of

Arizona; that between the 1st day of SEPT A. D. 2002  
and the 1st day of SEPT A. D. 2003, at least

\$4500.00 forty five hundred dollars worth of work and improve-  
ments were done and performed upon said claim, not including the location work of said claim.

Such work and improvements were made by and at the expense of

FAYE M. Roberts & PAUL L. Roberts

owner of said claim for the purpose of complying with the laws of the United States per-  
taining to assessment of annual work and

PAUL L. Roberts, DAVID G Roberts, LARRY W. Roberts  
(and others) FAYE M. Roberts

were the men employed by said owner and who labored upon said claim, did said work and  
improvements, the same being as follows, to-wit:

Tools, Tool repair, Trenching, supplies, Road work, Exploration  
Reclamation (Removal of debris ore body. Meals  
for miners, Watchman to prevent theft. Materials

Subscribed and sworn to before me this 10 day of December, A. D. 2002

Paul Roberts  
Ernest Bradley Owens  
Notary Public

(My commission expires 6/20/06)

Filed and recorded at request of \_\_\_\_\_  
A. D. 19\_\_\_\_, at \_\_\_\_\_ o'clock \_\_\_\_\_ M., Book \_\_\_\_\_


Proof of Labor, pages \_\_\_\_\_, Records of Mohave County, Arizona.

By \_\_\_\_\_ Deputy Recorder County Recorder

P. L. Roberts  
2821 WYANDOTTE  
LAS VEGAS NV 89102

ENTERED IN COMPUTER

4/2/03 MTN



2003003251 BK 4338 PG 459  
OFFICIAL RECORDS OF MOHAVE COUNTY  
JOAN MC CALL, MOHAVE COUNTY RECORDER  
01/15/2003 10:29A PAGE 1 OF 2  
PAUL L. ROBERTS  
RECORDING FEE 19.00

MAR 2 2003

# Affidavit of Labor Performed and Improvements Made

STATE OF ARIZONA, } ss.  
County of Mohave

DAVID G. Roberts & LARRY W. Roberts being duly sworn, deposes and says that he is a citizen of the United States and more than twenty-one years of age, and resides at 2821 WYANDOTTE in CLARK, Las Vegas NV 89102 County, State of Arizona, and is personally acquainted with the mining claim known as

NOTE

AMC 185940	FAYRO #14	Book 868	Page 23, 24
AMC 185941	FAYRO #15	Book 868	Page 25, 26
AMC 185942	FAYRO #16	Book 868	Page 27, 28
AMC 185943	FAYRO #17	Book 868	Page 29, 30
AMC 185944	FAYRO #18	Book 872	Page 252, 253
AMC 185945	FAYRO #19	Book 872	Page 254, 255
AMC 185946	FAYRO #20	Book 872	Page 256, 257
AMC 185947	FAYRO #21	Book 872	Page 258, 259
AMC 338325	FAYRO #98	Book 2691	Page 79B
AMC 339088	FAYRO #17A	Book 2700	Page 885

NOTE  
Deleted  
this page  
Larry Roberts

10

mining claims, situate in \_\_\_\_\_ Mining District, County of Mohave, State of Arizona; that between the 1<sup>st</sup> day of SEPT A. D. 2002 and the 1<sup>st</sup> day of SEPT A. D. 2003, at least 1200.00

Twelve hundred dollars worth of work and improvements were done and performed upon said claim, not including the location work of said claim.

Such work and improvements were made by and at the expense of "DAVID G. Roberts" (PAUL L. Roberts, LARRY W. Roberts)

owner of said claim for the purpose of complying with the laws of the United States pertaining to assessment of annual work and

PAUL L. Roberts, DAVID G. Roberts, FAYE M. Roberts  
LARRY W. Roberts

were the men employed by said owner and who labored upon said claim, did said work and improvements, the same being as follows, to-wit:

Road work, Tool repair, Trenching, supplies, Exploration  
Equipment repair. <sup>Removal</sup> to define ore body,  
meals for miners, watchman & prevent theft  
materials.

David Roberts

Subscribed and sworn to before me this 10 day of December A. D. 2002

(My commission expires 6/20/06)

Ernest Bradley Owens  
Notary Public

Filed and recorded at request of \_\_\_\_\_

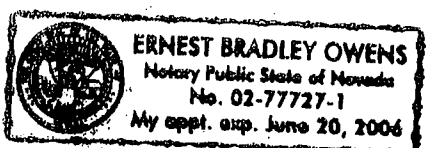
\_\_\_\_\_, A. D. 19\_\_\_\_, at \_\_\_\_\_ o'clock \_\_\_\_\_ M., Book \_\_\_\_\_

Proof of Labor, pages \_\_\_\_\_, Records of Mohave County, Arizona.

By \_\_\_\_\_ Deputy Recorder  
County Recorder

PAUL L. Roberts  
2821 WYANDOTTE  
LAS VEGAS, NV. 89102

Page 30



ENTERED IN COMPUTER  
4/2/03



*Retyped for ease of reading Paul*

Claims held by David G. Roberts

AMC 185940      Fayro #14

AMC 185941      Fayro #15

AMC 185942      Fayro #16

AMC 185943      Fayro #17

AMC 185944      Fayro #18

AMC 185945      Fayro #19

AMC 185946      Fayro #20

AMC 185947      Fayro #21

AMC 338325      Fayro #98

AMC 339088      Fayro #17A

2003 JAN 23 A 9:31

LM: [illegible]

Claims held by Paul and Faye Roberts (JTWRS)

AMC 338324 Fayro #97

AMC 2154 Fayro #1

AMC 2156 Yellow Nugget

AMC 8580 Golden Miss-Fit

AMC 92863 Fayro #2

AMC 92865 Fayro #4

AMC 92866 Fayro #5

AMC 97287 Golden Fink

AMC 344095 Fayro #3

2003 JUN 23 A 9:31  
L. J. ROBERTS

Claims held by Larry W. Roberts (Hard Rock)

~~AMC 356637 Bluebird~~

*Deleted*

AMC 349366 Fayro #6

2003 JUN 23 A 4 21

L. W. ROBERTS



**United States Department of the Interior  
Bureau of Land Management**

BUSINESS & SUPPORT SVCS DIV  
222 N CENTRAL AVE  
PHOENIX, AZ 85004 -2203  
Phone: (602) 417-9200

Receipt	
No:	626013

**Transaction #:** 652520  
**Date of Transaction:** 01/31/2003

**CUSTOMER:** FAYE ROBERTS  
2821 WYANDOTTE  
LAS VEGAS,NV 89102

LINE #	QTY	DESCRIPTION	REMARKS	UNIT PRICE	TOTAL
1	1.00	LOCATABLE MINERALS / MINING CLAIMS-NOT NEW-UNADJUD,ONE AUTH NO. ONLY / MINING CLAIM MONEY RECEIVED (455) <b>CASES: AMC338324/\$100.00</b>	POL 2003 (20)	- n/a -	100.00
<b>TOTAL:</b>					<b>\$100.00</b>

PAYMENT INFORMATION			
1	AMOUNT:	\$100.00	POSTMARKED: 01/21/2003
	TYPE:	CHECK	RECEIVED: 01/23/2003
	CHECK NO:	5195	
	NAME:	ROBERTS, FAYE 2821 WYANDOTTE LAS VEGAS NV 89102	

REMARKS

This receipt was generated by the automated BLM Collections and Billing System and is a paper representation of a portion of the official electronic record contained therein.



RECEIVED  
BUREAU OF  
LAND MANAGEMENT  
UNITED STATES  
DEPARTMENT OF THE INTERIOR  
BUREAU OF LAND MANAGEMENT

AMC 2154  
8580  
92863

3

2003 JAN 15 10 37 AM  
MAINTENANCE FEE WAIVER CERTIFICATION 344095

FORM APPROVED  
OMB NO. 1004-0114  
Expires: December 31, 2002

SEE INSTRUCTIONS ON REVERSE 338324, 97284

2002 to 2003

1. This small miner waiver is filed for the assessment year beginning at noon on September 1, 2002 and ending at noon on September 1, 2003
2. The undersigned and all related parties owned ten or fewer mining claims, mill, or tunnel sites located and maintained on Federal lands in the United States of America on September 1, 2002
3. The undersigned have performed the assessment work required by law for each mining claim listed prior to filing this waiver and understand that by filing this form; an affidavit of assessment work must be recorded by the December 30th following the filing of this waiver.
4. The undersigned understand that if the assessment work obligation has not yet come due under 30 U.S.C. 28 (for those claims in their first assessment year only); a notice of intent to hold reciting this condition must be recorded by the December 30th following the filing of this waiver.
5. The undersigned understand that mill and tunnel sites may also be listed upon this waiver and be waived from payment of the maintenance fee; and that a notice of intent to hold for these sites is required to be recorded by the December 30th immediately following the filing of this waiver.
6. The undersigned understand and acknowledge that pursuant to 43 U.S.C. 1212 and 18 U.S.C. 1001; the filing or recording of a false, fictitious, or fraudulent document with the Bureau of Land Management may result in a fine of up to \$250,000, a prison term not to exceed five years, or both.
7. The mining claims, mill or tunnel sites for which this waiver from payment of the maintenance fees is requested are:

CLAIM OR SITE NAME	BLM RECORDATION SERIAL NUMBER
1. Yellow Nugget	AMC 2156
2. FAYRO #1	AMC 2154
3. Golden Miss Fit	AMC 8580
4. FAYRO #2	AMC 92863
5. FAYRO #4	AMC 92865
6. FAYRO #5	AMC 92866
7. Golden Fink	AMC 97287
8. FAYRO #97	AMC 338324
9. FAYRO #3	AMC 344095
10.	

The owner(s) (claimants) of the above mining claims and sites are:

PAUL L. Roberts  
(Owner's Name - Please Print)  
 2821 Wyandotte  
(Street or P.O. Box)  
 Las Vegas NV 89102  
(City) (State) (Zip Code)

*Paul L. Roberts*  
(Owner's Signature)

FAYE M. Roberts  
(Owner's Name - Please Print)  
 2821 Wyandotte  
(Street or P.O. Box)  
 Las Vegas NV 89102  
(City) (State) (Zip Code)

*Faye M. Roberts*  
(Owner's Signature)

\_\_\_\_\_  
(Owner's Name - Please Print)  
 \_\_\_\_\_  
(Street or P.O. Box)  
 \_\_\_\_\_  
(City) (State) (Zip Code)

\_\_\_\_\_  
(Owner's Signature)

ENTERED IN COMPUTER

*M. Lyde 1/10/03*

(Owner's Name - Please Print)

(Owner's Signature)

(Street or P.O. Box)

(City) (State) (Zip Code)

(Owner's Name - Please Print)

(Owner's Signature)

(Street or P.O. Box)

(City) (State) (Zip Code)

(Owner's Name - Please Print)

(Owner's Signature)

(Street or P.O. Box)

(City) (State) (Zip Code)

(Owner's Name - Please Print)

(Owner's Signature)

(Street or P.O. Box)

(City) (State) (Zip Code)

**INSTRUCTIONS**

1. This certification is made under the provisions of § 1744 of Title 43 and § 28-28k of Title 30 of the United States Code; and the regulations thereunder (43 CFR Part 3830).
2. The claimant(s) must fill in the dates in paragraph 1 for the beginning and ending of the assessment year for which this waiver is sought.
3. The claimant(s) must fill in the date in paragraph 2 for the beginning of the assessment year for which this waiver is sought.
4. All claim and site names and Bureau of Land Management (BLM) serial numbers must be listed for the mining claims, mill sites, and tunnel sites for which the waiver is sought.
5. All owners of the mining claims, mill sites, and tunnel sites and their addresses must be given.
6. This waiver form must be signed by all the claimants or their designated agent, in original form. If an agent is designated, a notarized designation of agent, signed by all of the claimants with proper address given, must be submitted with this waiver.

7. This form must be filed no later than September 1st for the upcoming assessment year in the BLM State Office where the mining claims or sites are recorded, or the waiver cannot be granted by the BLM. (Example: to obtain a waiver for the assessment year 2000, which begins at noon on September 1, 1999, you must qualify for and file for a waiver no later than September 1, 1999 in the proper BLM State Office).
8. For all mining claims which require assessment work, you must record an affidavit of labor on or before the December 30th immediately following the filing of this waiver. For all other mining claims or sites waived, you must record a notice of intent to hold on or before the December 30th immediately following the filing of this waiver.
9. Mill and tunnel sites may also be listed upon this waiver and be waived from payment of the maintenance fee. A notice of intent to hold for these sites is required to be filed by the December 30th following the filing of this waiver.

**NOTICE/BURDEN HOURS STATEMENT**

The Privacy Act of 1974, as amended, and the regulation in 43 CFR 2.48(d) provide that you be furnished the following information in connection with the information required by this certification of waiver from rental fees.

**AUTHORITY:** 30 U.S.C. 28-28k; 43 U.S.C. 1201, 1457, 1740, and 1744; and 43 CFR 3830.

**PRINCIPLE PURPOSE:** This information is to be used to verify that the owner(s) (claimants) of a mining claim has complied with 30 U.S.C. 28f and is entitled to perform assessment work in lieu of paying the maintenance fee for the mining claims listed on this form.

**ROUTINE USE:** (1) Adjudication of the claimant(s) certification of waiver from paying the maintenance fee otherwise required by 30 U.S.C. 28f. (2) Disclosure may be made to appropriate Federal agencies when location is made within the agency's geographic area of responsibility. (3) Information from the record and/or the record will be transferred to the appropriate Federal, State, or local agency, or a member of the public in response to a specific request for pertinent information. (4) Information may also be provided to the Department of Justice or in a proceeding before a court or adjudicative body; or to Federal, State, local or foreign agencies when needed for enforcement of civil or criminal codes or applicable regulations concerning title rights upon the public land.

**EFFECT OF NOT PROVIDING INFORMATION:** Disclosure of this information is required by 30 U.S.C. 28f and 43 CFR Part 3830 for those qualified claimants wishing to take the small miner waiver allowed. Failure to supply the information required in this form to support the claimants certification of waiver from payment of the otherwise required maintenance fees will result in the waiver being disallowed and the mining claims subject to forfeiture by BLM under 30 U.S.C. 28i.

The Paperwork Reduction Act of 1995 requires us to inform you that:

This information is being collected to allow the BLM to determine if you qualify for a waiver from the payment of \$100 per mining claim or site maintenance fee established in 30 U.S.C. 28f and the implementing regulations at 43 CFR 3830. A response to this request is required in accordance with the statute to obtain your benefit.

BLM would like you to know that you do not have to respond to this, or any other, Federal agency-sponsored information collection unless it displays a currently valid OMB control number.

Public reporting burden for this form is estimated to average 8 minutes (0.133 hours) per response, including time to review instructions, gathering and maintaining data, and completing and reviewing the form. Direct comments regarding this burden estimate, or any other aspect of this form, to the U.S. Department of the Interior, Bureau of Land Management, (1004-0114) Bureau Clearance Officer (WO-630), Mail Stop 401 LS, 1849 C St., N.W., Washington, D.C. 20240.

**FOR OFFICIAL USE ONLY**





28

Page 1

# Affidavit of Labor Performed and Improvements Made

STATE OF ARIZONA, }  
County of Mohave } ss.

PAUL L. Roberts, FAYE M. Roberts being duly sworn, deposes and says that he is a citizen of the United States and more than twenty-one years of age, and resides at 2821 WYANDOTTE in CLARK, LAS VEGAS NV. 89102

County, State of <sup>NV.</sup> Arizona, and is personally acquainted with the mining claims known as

AMC 338324	FAYRO # 97	Book 2691	Page 796
AMC 2154	FAYRO # 1	Book 337	Page 423, 424
AMC 2156	YELLOW NUGGET	Book 380	Page 200
AMC 8580	GOLDEN MISS-FIT	Book 6-I	Page 34
AMC 92863	FAYRO # 2	Book 591	Page 792
AMC 92865	FAYRO # 4	Book 591	Page 794
AMC 92866	FAYRO # 5	Book 591	Page 795
AMC 97287	GOLDEN FINK	Book 601	Page 405
AMC 344095	FAYRO # 3	Book 2839	Page 690
AMC 349366	FAYRO # 6	" 3014	Page 83

mining claim, situate in East Basin Mining District, County of Mohave, State of Arizona; that between the 1<sup>st</sup> day of SEPT A. D. 192001


and the 1<sup>st</sup> day of SEPT A. D. 192002 at least 3500 thirty five hundred dollars worth of work and improvements were done and performed upon said claim, not including the location work of said claim.

Such work and improvements were made by and at the expense of FAYE M. Roberts & PAUL L. Roberts

owner s of said claim for the purpose of complying with the laws of the United States pertaining to assessment of annual work and PAUL L. Roberts, DAVID E Roberts, LARRY W. Roberts (and others) FAYE M. Roberts

were the men employed by said owner s and who labored upon said claim, did said work and improvements, the same being as follows, to-wit:

Tools, Tool repair, Trenching, supplies, Road work, Exploration



Paul L. Roberts

Subscribed and sworn to before me this 3<sup>rd</sup> day of JANUARY, A. D. 2002

(My commission expires 11/13/2005) [Signature] Notary Public

Filed and recorded at request of \_\_\_\_\_

\_\_\_\_\_, A. D. 19\_\_\_\_, at \_\_\_\_\_ o'clock \_\_\_\_\_ M., Book \_\_\_\_\_

Proof of Labor, pages \_\_\_\_\_, Records of Mohave County, Arizona.

By \_\_\_\_\_ Deputy Recorder \_\_\_\_\_ County Recorder

PAUL L. Roberts  
2821 WYANDOTTE  
LAS VEGAS NV. 89102

Page \_\_\_\_\_  
ENTERED INTO COMPUTER  
TV 2/5/02

2002002127 BK 3960 PG 933  
OFFICIAL RECORDS OF MOHAVE COUNTY  
JOAN MC CALL, MOHAVE COUNTY RECORDER  
01/14/2002 09:28A PAGE 1 OF 2  
FAYE ROBERTS  
RECORDING FEE 19.00

# Affidavit of Labor Performed and Improvements Made

STATE OF ARIZONA, }  
County of Mohave } ss.

DAVID G. Roberts

being duly sworn, deposes and

says that he is a citizen of the United States and more than twenty-one years of age, and resides at 2821 WYANDOTTE in CLARK, LAS VEGAS NV 89102

County, State of Arizona, and is personally acquainted with the mining claim known as

AMC 185940	FAYRO #14	Book 868	Page 23, 24
AMC 185941	FAYRO #15	Book 868	Page 25, 26
AMC 185942	FAYRO #16	Book 868	Page 27, 28
AMC 185943	FAYRO #17	Book 868	Page 29, 30
AMC 185944	FAYRO #18	Book 872	Page 252, 253
AMC 185945	FAYRO #19	Book 872	Page 254, 255
AMC 185946	FAYRO #20	Book 872	Page 256, 257
AMC 185947	FAYRO #21	Book 872	Page 258, 259
AMC 338325	FAYRO #98	Book 2691	Page 798
AMC 339088	FAYRO #17A	Book 2720	Page 885

mining claims, situate in \_\_\_\_\_ Mining District, County of Mohave, State of

Arizona; that between the 1<sup>st</sup> day of SEPT 2001 A. D. 2001

and the 1<sup>st</sup> day of SEPT AD 2002 A. D. 2002 at least 4000.00

Four thousand dollars worth of work and improvements were done and performed upon said claim, not including the location work of said claim.

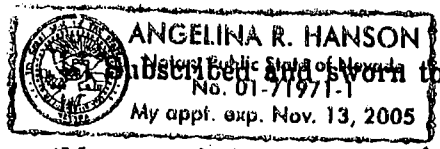
Such work and improvements were made by and at the expense of "DAVID G. Roberts" (PAUL L. Roberts, LARRY W. Roberts)

owner of said claim for the purpose of complying with the laws of the United States pertaining to assessment of annual work and

PAUL L. Roberts, DAVID G. Roberts, FAYE M. Roberts  
LARRY W. Roberts

were the men employed by said owner and who labored upon said claim, did said work and improvements, the same being as follows, to-wit:

ROAD WORK, TOOL REPAIR, TRENCHING, SUPPLIES, EXPLORATION  
EQUIPMENT REPAIR.



Paul L. Roberts

Subscribed and sworn to before me this 3<sup>RD</sup> day of JANUARY, A. D. 2002

[Signature]

Notary Public

(My commission expires 11/13/2005)

Filed and recorded at request of \_\_\_\_\_

\_\_\_\_\_, A. D. 19\_\_\_\_, at \_\_\_\_\_ o'clock \_\_\_\_\_ M., Book \_\_\_\_\_

Proof of Labor, pages \_\_\_\_\_, Records of Mohave County, Arizona.

By \_\_\_\_\_ Deputy Recorder \_\_\_\_\_ County Recorder

Page \_\_\_\_\_  
27 5 V 82 NOV 2002

PAUL L. Roberts  
2821 WYANDOTTE  
LAS VEGAS, NV. 89102



1/30. I sent these  
folks a  
WAIVER  
FORM  
CED

**United States Department of the Interior**  
**Bureau of Land Management**  
 BUSINESS & SUPPORT SVCS DIV  
 222 N CENTRAL AVE  
 PHOENIX, AZ 85004 -2203  
 Phone: (602) 417-9200

Receipt	
No:	438337

**Transaction #:** 460229  
**Date of Transaction:** 01/29/2002

**CUSTOMER:** FAYE ROBERTS  
 2821 WYANDOTTE  
 LAS VEGAS,NV 89102

LINE #	QTY	DESCRIPTION	REMARKS	UNIT PRICE	TOTAL
1	1.00	LOCATABLE MINERALS / MINING CLAIMS-NOT NEW-UNADJUD,ONE AUTH NO. ONLY / MINING CLAIM MONEY RECEIVED (455) <b>CASES:</b> AMC338324/\$100.00	POL 2002 (20)	- n/a -	\$100.00

**TOTAL:** **\$100.00**

PAYMENT INFORMATION		
1	<b>AMOUNT:</b> \$100.00	<b>POSTMARKED:</b> 01/23/2002
	<b>TYPE:</b> CHECK	<b>RECEIVED:</b> 01/28/2002
	<b>CHECK NO:</b> 4950	
	<b>NAME:</b> ROBERTS, FAYE 2821 WYANDOTTE LAS VEGAS NV 89102	

**REMARKS**

702-876-3907

This receipt was generated by the automated BLM Collections and Billings System and is a paper representation of a portion of the official electronic record contained therein.





**MAINTENANCE FEE PAYMENT WAIVER CERTIFICATION**

This small miner waiver is filed to hold the claims/sites listed below for the assessment year beginning at noon on the first September 1 following the official filing of this form with BLM.

The undersigned owner(s) of the mining claims/sites listed below hereby certify under penalty of 18 U.S.C. 1001 and 43 U.S.C. 1212 that:

I/We control, or will control, ten or fewer mining claims/sites located and maintained on Federal land in the United States of America on the August 31 that is one day before the beginning of the assessment year indicated in line one above.

I/We have/will performed/perform assessment work upon the claims listed below for the current assessment year as of the August 31 indicated in line three above. This work meets the requirements of the General Mining Law of 1872, as amended; the Act of August 10, 1993; and the regulations at 43 CFR 3833 and 3850. Such work will be described on our affidavit of labor.

*maint fee 2003*

*AMC 344095, 338324, 97287  
92863, 2154, 8580*

The mining claims and sites for which the above waiver from payment of the maintenance fees is made are:

CLAIM NAME	BLM RECORDATION SERIAL NUMBER
1. Yellow Nugget	AMC 2156
2. FAYRO #1	AMC 2154
3. Golden Miss Fit	AMC 8580
4. FAYRO #2	AMC 92863
5. FAYRO #4	AMC 92865
6. FAYRO #5	AMC 92866
7. Golden Fink	AMC 97287
8. FAYRO #97	AMC 338324
9. FAYRO #3	AMC 344095
10.	

All owner(s) of the above mining claims and sites are filing for this waiver.

I/We understand and acknowledge that pursuant to 43 U.S.C. 1212 and 18 U.S.C. 1001, the filing of a false, fictitious, or fraudulent document with the Bureau of Land Management may result in a fine of up to \$10,000, a prison term not to exceed five years, or both.

PAUL L. Roberts  
(Owner's Name - Please Print)  
2821 WYANDOTTE  
(Street or P.O. Box)

Paul L Roberts  
(Owner's Signature)  
LAS VEGAS NV. 89102  
(City) (State) (Zip Code)

FAYC M. Roberts  
(Owner's Name - Please Print)  
2821 WYANDOTTE  
(Street or P.O. Box)

Faye m Roberts  
(Owner's Signature)  
LAS VEGAS NV. 89102  
(City) (State) (Zip Code)

\_\_\_\_\_  
(Owner's Name - Please Print)  
\_\_\_\_\_  
(Street or P.O. Box)

\_\_\_\_\_  
(Owner's Signature)  
\_\_\_\_\_  
(City) (State) (Zip Code)

\_\_\_\_\_  
(Owner's Name - Please Print)  
\_\_\_\_\_  
(Street or P.O. Box)

\_\_\_\_\_  
(Owner's Signature)  
\_\_\_\_\_  
(City) (State) (Zip Code)

(Continued on reverse)

**ENTERED INTO COMPUTER**  
*3/18/02 TK*

(Owner's Name - Please Print)	(Owner's Signature)
(Street or P.O. Box)	(City) (State) (Zip Code)
(Owner's Name - Please Print)	(Owner's Signature)
(Street or P.O. Box)	(City) (State) (Zip Code)
(Owner's Name - Please Print)	(Owner's Signature)
(Street or P.O. Box)	(City) (State) (Zip Code)
(Owner's Name - Please Print)	(Owner's Signature)
(Street or P.O. Box)	(City) (State) (Zip Code)

**INSTRUCTIONS**

1. This certification of waiver from payment of maintenance fees is made under the provisions of the Act of August 10, 1993 (107 Stat. 312 [1993]), and §1744 of Title 43 and §28-28k of Title 30 of the United States Code; and the regulations thereunder (43 CFR 3833 and 3850).
2. This waiver must be filed in advance of the assessment year for which a waiver is sought, but in no event be filed later than the August 31st preceding the assessment year for which the waiver is sought.
3. You must still record your affidavit of assessment work for claims listed and/or Notices of Intention to Hold for any sites listed with the BLM by each December 30th, and the local recording office under State law, as in the past.
4. This waiver must be filed in the BLM State Office where the mining claims are recorded.
5. If the claims and sites are located in more than one State, a separate waiver form must be filed in each State in which they are held. The total number of claims and sites listed on separate waiver forms cannot exceed ten.
6. All claim names and Bureau of Land Management (BLM) serial numbers must be listed for all mining claims and sites for which a waiver is sought.
7. All owners and their addresses must be listed.
8. This waiver form must be signed by all of the owners or their designated agent. If an agent is designated, a statement appointing the agent, must be submitted with this certification, if a designation of agent is not currently on file with the BLM State office where your claims and sites are recorded.
9. Mining claims and sites held by a husband and wife, either jointly or individually, or their children under the age of discretion, shall be counted towards the 10 claim limit. Mining claims and sites held in co-ownership, or by an association of locators, by a partnership, or by a corporation shall be counted towards the 10 claim limit for claimants that have an interest in these entities.
10. Failure to pay the maintenance fee or meet the requirements for waiver from payment of the maintenance fee by any August 31st deadline for the following assessment year shall cause the mining claims and sites to be declared null and void.

**NOTICE**

The Privacy Act of 1974 and the regulation in 43 CFR 2.48(d) provide that you be furnished the following information in connection with the information required by this certification of exemption from rental fees form.

**AUTHORITY:** 30 U.S.C. 28-28e; 43 U.S.C. 1201, 1740, and 1744; and the Act of August 10, 1993 (107 Stat. 312); 43 CFR 3833 and 3850.

**PRINCIPLE PURPOSE:** This information is to be used to verify that the owner(s) of a mining claim has complied with the Act of August 10, 1993 (107 Stat. 312), and is entitled to perform assessment work in lieu of paying the maintenance fee for the mining claims listed on this form.

**ROUTINE USE:** (1) Adjudication of the claimant(s) certification of waiver from paying the maintenance fee otherwise required by the Act of August 10, 1993 (107 Stat. 312). (2) Disclosure may be made to appropriate Federal agencies when location is made within the agency's geographic area of responsibility. (3) Information from the record and/or the record will be transferred to the appropriate Federal, State, or local agency, or a member of the public in response to a specific request for pertinent information. (4) Information may also be provided to the

Department of Justice or in a proceeding before a court or adjudicative body; or to Federal, State, local or foreign agencies when needed for enforcement of civil or criminal codes or applicable regulations concerning title rights upon the public land.

**EFFECT OF NOT PROVIDING INFORMATION:** Disclosure of this information is required by the Act of August 10, 1993 (107 Stat. 312) and 43 CFR 3833 for those owner(s) wishing to take the small miners waiver allowed under 43 CFR 3833 and 3850. Failure to supply the information required in this form to support the owner(s) certification of waiver from payment of the otherwise required maintenance fees will result in the waiver being disallowed and the mining claims declared null and void by the Bureau of Land Management (BLM).

The Paperwork Reduction Act of 1980 (44 U.S.C. 3501, et seq.) requires us to tell you that:

This information is being collected to allow the BLM to determine if you qualify for a waiver from the payment of \$100 per mining claim maintenance fee established by the Act of August 10, 1993 (107 Stat. 312) and the implementing regulations at 43 CFR 3833 and 3850. A response to this request is required in accordance with the statute (107 Stat. 312) to retain your benefit.

**BURDEN HOURS STATEMENT**

Public reporting burden for this form is estimated to average 5 minutes per response, including time to review instructions, gathering and maintaining data, and completing and reviewing the form. Direct comments regarding this burden estimate, or any other aspect of this form, to the Department of the Interior, Bureau of Land Management, Information Collection Clearance Officer (871), 1849 C Street, N.W., Washington, D.C. 20240; and the Office of Management and Budget, Paperwork Reduction Project (1004-0114), Washington, D.C. 20503.

**FOR OFFICIAL USE ONLY**

00 b V L - 10/1 1993  
 BUREAU OF LAND MANAGEMENT  
 INFORMATION COLLECTION CLEARANCE OFFICER  
 1849 C STREET, N.W.  
 WASHINGTON, D.C. 20240







22EP Page 1 of 2

# Affidavit of Labor Performed and Improvements Made

STATE OF ARIZONA, }  
County of Mohave } ss.

DAVID G. Roberts

being duly sworn, deposes and

says that he is a citizen of the United States and more than twenty-one years of age, and resides at 2821 WYANDOTTE in CLARK, LAS VEGAS NV 89102

County, State of Arizona, and is personally acquainted with the mining claim known as

AMC 185940	FAYRO #14	Book 868	Page 23, 24
AMC 185941	FAYRO #15	Book 868	Page 25, 26
AMC 185942	FAYRO #16	Book 868	Page 27, 28
AMC 185943	FAYRO #17	Book 868	Page 29, 30
AMC 185944	FAYRO #18	Book 872	Page 253, 253
AMC 185945	FAYRO #19	Book 872	Page 254, 255
AMC 185946	FAYRO #20	Book 872	Page 256, 257
AMC 185947	FAYRO #21	Book 872	Page 258, 259
AMC 338325	FAYRO #98	Book 2691	Page 798
AMC 339088	FAYRO #17A	Book 2700	Page 885

mining claims, situate in \_\_\_\_\_ Mining District, County of Mohave, State of

Arizona; that between the 1st day of SEPT A. D. 2000

and the 1st day of SEPT A. D. 2001, at least 3000.00

three thousand dollars worth of work and improvements were done and performed upon said claim, not including the location work of said claim.


Such work and improvements were made by and at the expense of "DAVID G. Roberts" (PAUL L. Roberts, LARRY W. Roberts)

owner of said claim for the purpose of complying with the laws of the United States pertaining to assessment of annual work and

PAUL L. Roberts, DAVID G. Roberts, FAYE M. Roberts  
LARRY W. Roberts

were the men employed by said owner and who labored upon said claim, did said work and improvements, the same being as follows, to-wit:

ROAD WORK, TOOL REPAIR, TRENCHING, SUPPLIES, EXPLORATION  
EQUIPMENT REPAIR.



Paul L. Roberts

Subscribed and sworn to before me this 12 day of Jan, A. D. 2001

(My commission expires Feb 10, 2004) [Signature] Notary Public

Filed and recorded at request of \_\_\_\_\_, A. D. 19\_\_\_\_, at \_\_\_\_\_ o'clock \_\_\_\_\_ M., Book \_\_\_\_\_

Proof of Labor, pages \_\_\_\_\_, Records of Mohave County, Arizona.

By \_\_\_\_\_ Deputy Recorder  
Page \_\_\_\_\_

County Recorder

PAUL L. Roberts  
2821 WYANDOTTE  
LAS VEGAS, NV, 89102

ARIZONA STATE OFFICE  
PHOENIX, ARIZONA



INDEXED  
2001007644  
BK 3673 PG 239  
OFFICIAL RECORDS  
OF MOHAVE COUNTY  
JOAN MC CALL, MO  
02/09/2001  
10:49A  
PG 1 OF 2  
FEE 15.00

ENTERED INTO COMPUTER  
3/8/01

MICROFILMED

RECORDERS MEMO: Legibility  
Questionable For Good Reproduction

on my I thank you for

all of your help

Paul Robert 2

2001 MAR - 7 A 10:42

RECEIVED  
BUREAU OF  
LAND MANAGEMENT

ARIZONA  
STATE OFFICE  
PHOENIX, ARIZONA

# Affidavit of Labor Performed and Improvements Made

STATE OF ARIZONA, }  
County of Mohave } ss.

DAVID G. Roberts

being duly sworn, deposes and

says that he is a citizen of the United States and more than twenty-one years of age, and resides at 2821 WYANDOTTE in CLARK, LAS VEGAS NV 89102

County, State of Arizona, and is personally acquainted with the mining claim known as

AMC 185940	FAYRO #14	Book 868	Page 23, 24
AMC 185941	FAYRO #15	Book 868	Page 25, 26
AMC 185942	FAYRO #16	Book 868	Page 27, 28
AMC 185943	FAYRO #17	Book 868	Page 29, 30
AMC 185944	FAYRO #18	Book 872	Page 252, 253
AMC 185945	FAYRO #19	Book 872	Page 254, 255
AMC 185946	FAYRO #20	Book 872	Page 256, 257
AMC 185947	FAYRO #21	Book 872	Page 258, 259
AMC 338325	FAYRO #98	Book 2691	Page 778,
AMC 339088	FAYRO #17A	Book 2700	Page 885,

mining claims, situate in \_\_\_\_\_ Mining District, County of Mohave, State of

Arizona; that between the 1st day of SEPT A. D. 1999, and the 1st day of SEPT A. D. 2000, at least 3000.00

three thousand dollars worth of work and improvements were done and performed upon said claim, not including the location work of said claim.


Such work and improvements were made by and at the expense of "DAVID G. Roberts" (PAUL L. Roberts, LARRY W. Roberts)

owner of said claim for the purpose of complying with the laws of the United States pertaining to assessment of annual work and

PAUL L. Roberts, DAVID G. Roberts, FAYE M. Roberts  
LARRY W. Roberts

were the men employed by said owner and who labored upon said claim, did said work and improvements, the same being as follows, to-wit:

ROAD WORK, TOOL REPAIR, TRENCHING, SUPPLIES, EXPLORATION  
EQUIPMENT REPAIR.



Paul L. Roberts

Subscribed and sworn to before me this 12 day of Jan, A. D. 2001

(My commission expires Feb 10, 2004) [Signature] Notary Public

Filed and recorded at request of \_\_\_\_\_, A. D. 19\_\_\_\_, at \_\_\_\_\_ o'clock \_\_\_\_\_ M., Book \_\_\_\_\_

Proof of Labor, pages \_\_\_\_\_, Records of Mohave County, Arizona.

By \_\_\_\_\_ Deputy Recorder County Recorder

PAUL L. Roberts  
2821 WYANDOTTE  
LAS VEGAS, NV. 89102

ARIZONA  
STATE OFFICE  
PHOENIX, ARIZONA

2001 FEB - 1 A 9: 37

RECEIVED  
BUREAU OF  
LAND MANAGEMENT

Sent to Mr. Roberts for correction. RX



# Affidavit of Labor Performed and Improvements Made

STATE OF ARIZONA, }  
County of Mohave } ss.

PAUL L. Roberts, Faye M. Roberts being duly sworn, deposes and

says that he is a citizen of the United States and more than twenty-one years of age, and resides at 2821 WYANDOTTE in CLARK, LAS VEGAS NV. 89102

County, State of <sup>NV.</sup> Arizona, and is personally acquainted with the mining claims known as

AMC 338324	FAYRO # 97	Book 2691	Page 796
AMC 2154	FAYRO # 1	Book 337	Page 423, 424
AMC 2156	YELLOW NUGGET	Book 380	Page 200
AMC 8580	GOLDEN MISS-FIT	Book 6-I	Page 34
AMC 92863	FAYRO # 2	Book 591	Page 792
AMC 92865	FAYRO # 4	Book 591	Page 794
AMC 92866	FAYRO # 5	Book 591	Page 795
AMC 97287	GOLDEN FINK	Book 601	Page 405
AMC 344095	FAYRO # 3	Book 2839	Page 690
AMC 349366	FAYRO # 6	" 9014	" 83

mining claim, situate in East Basin Mining District, County of Mohave, State of Arizona; that between the 1<sup>st</sup> day of SEPT A. D. 1999

and the 1<sup>st</sup> day of SEPT A. D. 192000, at least 4,000.00 ~~Four thousand~~ dollars worth of work and improvements were done and performed upon said claim, not including the location work of said claim.


Such work and improvements were made by and at the expense of FAYE M. Roberts & PAUL L. Roberts

owner s of said claim for the purpose of complying with the laws of the United States pertaining to assessment of annual work and

PAUL L. Roberts, DAVID G Roberts, LARRY W. Roberts  
(and others) FAYE M. Roberts

were the men employed by said owner s and who labored upon said claim, did said work and improvements, the same being as follows, to-wit:

Tools, Tool repair, Trenching, supplies, Road work, Exploration



Paul L. Roberts

Subscribed and sworn to before me this 12 day of Jan, A. D. 192001

(My commission expires Feb 10, 2004) [Signature] Notary Public

Filed and recorded at request of \_\_\_\_\_, A. D. 19\_\_\_\_, at \_\_\_\_\_ o'clock \_\_\_\_\_ M., Book \_\_\_\_\_

Proof of Labor, pages \_\_\_\_\_, Records of Mohave County, Arizona.

By \_\_\_\_\_ Deputy Recorder County Recorder

P. L. Roberts  
121 WYANDOTTE  
VEGAS NV. 89102

Page \_\_\_\_\_

RECEIVED  
BUREAU OF  
LAND MANAGEMENT  
ARIZONA  
STATE OFFICE  
PHOENIX, ARIZONA  
2001 FEB - 1 A 9:37

sent to Mr. Roberts for correction [Signature]

**United States Department of the Interior**  
**Bureau of Land Management**  
 BUSINESS & SUPPORT SVCS DIV  
 222 N CENTRAL AVE  
 PHOENIX, AZ 85004 -2203  
 Phone: (602) 417-9200

Receipt

No: 253792

<b>Transaction #:</b> 268616					
<b>Date of Transaction:</b> 02/02/2001					
<b>CUSTOMER:</b> DAVID G ROBERTS 2821 WYANDOTTE LAS VEGAS, NV 89102					
LINE #	QTY	COMMODITY / SUBJECT / ACTION / PRODUCT	REMARKS	UNIT PRICE	TOTAL
1	1	LOCATABLE MINERALS / MINING CLAIMS-ACCOUNTS/UNADJUDICATED / MINING CLAIM MONEY RECEIVED (455)	POL 2000 (10)	- n/a -	\$100.00
<b>TOTAL:</b>					<b>\$100.00</b>

PAYMENT INFORMATION			
1	AMOUNT:	\$100.00	POSTMARKED: 01/29/2001
	TYPE:	CHECK	RECEIVED: 02/01/2001
	CHECK NO:	4825	
	NAME:	ROBERTS, FAYE 2821 WYANDOTTE LAS VEGAS NV 89102	

REMARKS

CASE SERIAL NUMBER INFORMATION		
TRNS #	LINE #	CASES
268616	1	AMC185940

This receipt was generated by the automated BLM Collections and Billings System and is a paper representation of a portion of the official electronic record contained therein.

MAINTENANCE FEE PAYMENT WAIVER CERTIFICATION

This small miner waiver is filed to hold the claims/sites listed below for the assessment year beginning at noon on the first September 1 following the official filing of this form with BLM.

The undersigned owner(s) of the mining claims/sites listed below hereby certify under penalty of 18 U.S.C. 1001 and 43 U.S.C. 1212 that:

I/We control, or will control, ten or fewer mining claims/sites located and maintained on Federal land in the United States of America on the August 31 that is one day before the beginning of the assessment year indicated in line one above.

I/We have/will performed/perform assessment work upon the claims listed below for the current assessment year as of the August 31 indicated in line three above. This work meets the requirements of the General Mining Law of 1872, as amended; the Act of August 10, 1993; and the regulations at 43 CFR 3833 and 3850. Such work will be described on our affidavit of labor.

338324 92863 2154  
344095 97284 8580

The mining claims and sites for which the above waiver from payment of the maintenance fees is made are:

CLAIM NAME	BLM RECORDATION SERIAL NUMBER
1. Yellow Nugget	AMC 2156
2. FAYRO #1	AMC 2154
3. Golden Miss Fit	AMC 8580
4. FAYRO #2	AMC 92863
5. FAYRO #4	AMC 92865
6. FAYRO #5	AMC 92866
7. Golden Fink	AMC 97287
8. FAYRO #97	AMC 338324
9. FAYRO #3	AMC 344095
10.	

All owner(s) of the above mining claims and sites are filing for this waiver.

I/We understand and acknowledge that pursuant to 43 U.S.C. 1212 and 18 U.S.C. 1001, the filing of a false, fictitious, or fraudulent document with the Bureau of Land Management may result in a fine of up to \$10,000, a prison term not to exceed five years, or both.

PAUL L. Roberts  
(Owner's Name - Please Print)

*Paul L. Roberts*  
(Owner's Signature)

2821 WYANDOTTE  
(Street or P.O. Box)

LAS Vegas NV 89102  
(City) (State) (Zip Code)

FAYC M. Roberts  
(Owner's Name - Please Print)

*Faye M. Roberts*  
(Owner's Signature)

2821 WYANDOTTE  
(Street or P.O. Box)

LAS VEGAS NV 89102  
(City) (State) (Zip Code)

(Owner's Name - Please Print)

*Paul L. Roberts*  
(Owner's Signature)

(Street or P.O. Box)

(City) (State) (Zip Code)

(Owner's Name - Please Print)

*Faye M. Roberts*  
(Owner's Signature)

(Street or P.O. Box)

(City) (State) (Zip Code)

(Continued on reverse)

ENTERED IN COMPUTER

3/10/00 MCH LOM 3/14/2000



(Owner's Name - Please Print)	(Owner's Signature)
(Street or P.O. Box)	(City) (State) (Zip Code)
(Owner's Name - Please Print)	(Owner's Signature)
(Street or P.O. Box)	(City) (State) (Zip Code)
(Owner's Name - Please Print)	(Owner's Signature)
(Street or P.O. Box)	(City) (State) (Zip Code)
(Owner's Name - Please Print)	(Owner's Signature)
(Street or P.O. Box)	(City) (State) (Zip Code)

**INSTRUCTIONS**

1. This certification of waiver from payment of maintenance fees is made under the provisions of the Act of August 10, 1993 (107 Stat. 312 (1993)), and §1744 of Title 43 and §28-28k of Title 30 of the United States Code; and the regulations thereunder (43 CFR 3833 and 3850).
2. This waiver must be filed in advance of the assessment year for which a waiver is sought, but in no event be filed later than the August 31st preceding the assessment year for which the waiver is sought.
3. You must still record your affidavit of assessment work for claims listed and/or Notices of Intention to Hold for any sites listed with the BLM by each December 30th, and the local recording office under State law, as in the past.
4. This waiver must be filed in the BLM State Office where the mining claims are recorded.
5. If the claims and sites are located in more than one State, a separate waiver form must be filed in each State in which they are held. The total number of claims and sites listed on separate waiver forms cannot exceed ten.
6. All claim names and Bureau of Land Management (BLM) serial numbers must be listed for all mining claims and sites for which a waiver is sought.
7. All owners and their addresses must be listed.
8. This waiver form must be signed by all of the owners or their designated agent. If an agent is designated, a statement appointing the agent, must be submitted with this certification, if a designation of agent is not currently on file with the BLM State office where your claims and sites are recorded.
9. Mining claims and sites held by a husband and wife, either jointly or individually, or their children under the age of discretion, shall be counted towards the 10 claim limit. Mining claims and sites held in co-ownership, or by an association of locators, by a partnership, or by a corporation shall be counted towards the 10 claim limit for claimants that have an interest in these entities.
10. Failure to pay the maintenance fee or meet the requirements for waiver from payment of the maintenance fee by any August 31st deadline for the following assessment year shall cause the mining claims and sites to be declared null and void.

**NOTICE**

The Privacy Act of 1974 and the regulation in 43 CFR 2.48(d) provide that you be furnished the following information in connection with the information required by this certification of exemption from rental fees form.

**AUTHORITY:** 30 U.S.C. 28-28e; 43 U.S.C. 1201, 1740, and 1744; and the Act of August 10, 1993 (107 Stat. 312); 43 CFR 3833 and 3850.

**PRINCIPLE PURPOSE:** This information is to be used to verify that the owner(s) of a mining claim has complied with the Act of August 10, 1993 (107 Stat. 312), and is entitled to perform assessment work in lieu of paying the maintenance fee for the mining claims listed on this form.

**ROUTINE USE:** (1) Adjudication of the claimant(s) certification of waiver from paying the maintenance fee otherwise required by the Act of August 10, 1993 (107 Stat. 312). (2) Disclosure may be made to appropriate Federal agencies when location is made within the agency's geographic area of responsibility. (3) Information from the record and/or the record will be transferred to the appropriate Federal, State, or local agency, or a member of the public in response to a specific request for pertinent information. (4) Information may also be provided to the

Department of Justice or in a proceeding before a court or adjudicative body; or to Federal, State, local or foreign agencies when needed for enforcement of civil or criminal codes or applicable regulations concerning title rights upon the public land.

**EFFECT OF NOT PROVIDING INFORMATION:** Disclosure of this information is required by the Act of August 10, 1993 (107 Stat. 312) and 43 CFR 3833 for those owner(s) wishing to take the small miners waiver allowed under 43 CFR 3833 and 3850. Failure to supply the information required in this form to support the owner(s) certification of waiver from payment of the otherwise required maintenance fees will result in the waiver being disallowed and the mining claims declared null and void by the Bureau of Land Management (BLM).

The Paperwork Reduction Act of 1980 (44 U.S.C. 3501, et seq.) requires us to tell you that:

This information is being collected to allow the BLM to determine if you qualify for a waiver from the payment of \$100 per mining claim maintenance fee established by the Act of August 10, 1993 (107 Stat. 312) and the implementing regulations at 43 CFR 3833 and 3850. A response to this request is required in accordance with the statute (107 Stat. 312) to retain your benefit.

**BURDEN HOURS STATEMENT**

Public reporting burden for this form is estimated to average 5 minutes per response, including time to review instructions, gathering and maintaining data, and completing and reviewing the form. Direct comments regarding this burden estimate, or any other aspect of this form, to the Department of the Interior, Bureau of Land Management, Information Collection Clearance Officer (871), 1849 C Street, N.W., Washington, D.C. 20240; and the Office of Management and Budget, Paperwork Reduction Project (1004-0114), Washington, D.C. 20503.

**FOR OFFICIAL USE ONLY**

ARIZONA  
STATE OFFICE  
PHOENIX, ARIZONA

RECEIVED  
BUREAU OF  
LAND MANAGEMENT

JUN 10 9 30 AM '00

003

# Affidavit of Labor Performed and Improvements Made

STATE OF ARIZONA, }  
 County of Mohave } ss.

PAUL L. Roberts, FAYE M. Roberts being duly sworn, deposes and says that he is a citizen of the United States and more than twenty-one years of age, and resides at 2821 WYANDOTTE in CLARK, LAS VEGAS NV. 89102

County, State of <sup>NV.</sup> Arizona, and is personally acquainted with the mining claims known as  
AMC 338324 FAYRO # 97 Book 2691 Page 796  
AMC 2154 FAYRO # 1 Book 337 Page 123, 424  
AMC 2156 YELLOW NUGGET Book 380 Page 200  
AMC 8580 Golden Miss-FIT Book 6-I Page 34  
AMC 92863 FAYRO # 2 Book 591 Page 792  
AMC 92865 FAYRO # 4 Book 591 Page 794  
AMC 92866 FAYRO # 5 Book 591 Page 795  
AMC 97287 Golden FINK Book 601 Page 405  
AMC 344095 FAYRO # 3 Book 2839 Page 690  
AMC 349366 FAYRO # 6 Book 3014 Page 83

~~338324~~  
 338324  
 2154  
 8580  
 92863  
 97284  
 344095  
 349366  
 339088  
 185940

mining claim, situate in East Basin Mining District, County of Mohave, State of Arizona; that between the 1<sup>st</sup> day of SEPT A. D. 1999, and the 1<sup>st</sup> day of SEPT A. D. 192000, at least 3500.00

Two hundred and fifty five hundred dollars worth of work and improvements were done and performed upon said claim, not including the location work of said claim.

Such work and improvements were made by and at the expense of FAYE M. Roberts & PAUL L. Roberts

owner S of said claim for the purpose of complying with the laws of the United States pertaining to assessment of annual work and

PAUL L. Roberts, DAVID G Roberts, LARRY W. Roberts (and others) FAYE M. Roberts

were the men employed by said owner S and who labored upon said claim, did said work and improvements, the same being as follows, to-wit:

Tools, Tool repair, Trenching, supplies, Road work, Exploration

Paul L. Roberts

Subscribed and sworn to before me this 2 day of January, A. D. 192000

(My commission expires April 12, 2000) Anastasia Doyel Notary Public

Filed and recorded at request of \_\_\_\_\_, A. D. 19\_\_\_\_, at \_\_\_\_\_ o'clock \_\_\_\_\_ M., Book \_\_\_\_\_


Proof of Labor, pages \_\_\_\_\_, Records of Mohave County, Arizona.

By \_\_\_\_\_ Deputy Recorder

Page \_\_\_\_\_

County Recorder

P. L. Roberts  
2821 WYANDOTTE  
LAS VEGAS NV. 89102



RECEIVED  
 BUREAU OF  
 LAND MANAGEMENT

JAN 10 9 29 AM '00

ENTERED INTO COMPUTER

1/31/00

VERIFIED  
2/24/00  
SR.

# Affidavit of Labor Performed and Improvements Made

STATE OF ARIZONA, }  
 County of Mohave } ss.

David G. Roberts being duly sworn, deposes and

says that he is a citizen of the United States and more than twenty-one years of age, and resides at 2821 WYANDOTTE in CLARK, Las Vegas NV 89102

County, State of <sup>NV</sup>Arizona, and is personally acquainted with the mining claim<sup>s</sup> known as

AMC 185940	FAYRO #14	Book 868	Page 23, 24
AMC 185941	FAYRO #15	Book 868	Page 25, 26
AMC 185942	FAYRO #16	Book 868	Page 27, 28
AMC 185943	FAYRO #17	Book 868	Page 29, 30
AMC 185944	FAYRO #18	Book 872	Page 252, 253
AMC 185945	FAYRO #19	Book 872	Page 254, 255
AMC 185946	FAYRO #20	Book 872	Page 256, 257
AMC 185947	FAYRO #21	Book 872	Page 258, 259
AMC 338325	FAYRO #98	Book 2691	Page 798,

AMC <sup>339088</sup> mining claim<sup>s</sup>, situate in East Basin Mining District, County of Mohave, State of

Arizona; that between the 1<sup>st</sup> day of SEPT A. D. 1999,

and the 1<sup>st</sup> day of SEPT A. D. 2000, at least 2,000.00

two thousand dollars worth of work and improvements were done and performed upon said claim, not including the location work of said claim.

Such work and improvements were made by and at the expense of "DAVID G. Roberts (PAUL L. Roberts, LARRY W. Roberts)"

owner of said claim<sup>s</sup> for the purpose of complying with the laws of the United States pertaining to assessment of annual work and

PAUL L. Roberts, DAVID G. Roberts, FAYE M. Roberts LARRY W. Roberts

were the men employed by said owner and who labored upon said claim, did said work and improvements, the same being as follows, to-wit:

Road work, Tool repair, Trenching, supplies, Exploration Equipment repair.

Paul J. Roberts  
Paul J. Roberts

Subscribed and sworn to before me this 3 day of January A. D. 192000

(My commission expires APRIL 12, 2000) Anastasia Doyel Notary Public

Filed and recorded at request of \_\_\_\_\_

\_\_\_\_\_, A. D. 19\_\_\_\_, at \_\_\_\_\_ o'clock \_\_\_\_\_ M., Book \_\_\_\_\_

Proof of Labor, pages \_\_\_\_\_, Records of Mohave County, Arizona.

By \_\_\_\_\_ Deputy Recorder

PAUL L. Roberts  
2821 WYANDOTTE  
Las Vegas, NV, 89102

Page \_\_\_\_\_

County Recorder

ARIZONA STATE OFFICE PHOENIX, ARIZONA

JAN 10 9 29 AM '00


RECEIVED BUREAU OF LAND MANAGEMENT

ENTERED INTO COMPUTER

1/31/00

VERIFIED 2/24/00

NOTARY PUBLIC STATE OF NEVADA County of Clark ANASTASIA DOYEL App. No. 95-2541-1 My Appointment Expires April 12, 2000





**United States Department of the Interior**  
**Bureau of Land Management**  
 BUSINESS & SUPPORT SVCS DIV  
 222 N CENTRAL AVE  
 PHOENIX, AZ 85004 -2203  
 Phone: (602) 417-9200

<b>Receipt</b>	
No:	58330

**Transaction #:** 66007  
**Date of Transaction:** 01/14/2000  
**Commodity:** LOCATABLE MINERALS **Subject:** MINING CLAIMS

**CUSTOMER:** PAUL L ROBERTS  
 2821 WYANDOTTE  
 LAS VEGAS, NV 89102

LINE #	QTY	ACTION / PRODUCT	REMARKS	UNIT PRICE	TOTAL
1	20	PROOF OF LABOR/ASSESSMENT \$5 (1930)		\$5.00	\$100.00
<b>TOTAL:</b>					<b>\$100.00</b>

PAYMENT INFORMATION			
1	<b>AMOUNT:</b>	\$100.00	<b>POSTMARKED:</b> 01/06/2000
	<b>TYPE:</b>	CHECK	<b>RECEIVED:</b> 01/10/2000
	<b>CHECK NO:</b>	4654	
	<b>NAME:</b>	ROBERTS, FAYE	

**REMARKS**

CASE SERIAL NUMBER INFORMATION		
TRNS #	LINE #	CASES
66007	1	AMC185940 , AMC185941 , AMC185942 , AMC185943 , AMC185944 , AMC185945 , AMC185946 , AMC185947 , 338325 , 339088 , 338324 , 2154 , 2156 , 8580 , 92863 , 92865 , 92866 , 97287 , 344095 , 349366



This receipt was generated by the automated BLM Collections and Billings System and is a paper representation of a portion of the official electronic record contained therein.

B. L. Robert  
2821 WYANDOTT  
Las Vegas, NV  
89102

**CERTIFIED**

P 410 125 698

**MAIL**



RECEIVED  
BUREAU OF  
LAND MANAGEMENT  
JAN 10 9 29 AM '00  
ARIZONA  
STATE OFFICE  
PHOENIX, ARIZONA

Bh M  
arizona state office  
222 N<sup>th</sup> Central ave.  
Phoenix Az. 85004-2203

85004+2203



MAINTENANCE FEE PAYMENT WAIVER CERTIFICATION

This small miner waiver is filed to hold the claims/sites listed below for the assessment year beginning at noon on the first September 1 following the official filing of this form with BLM.

The undersigned owner(s) of the mining claims/sites listed below hereby certify under penalty of 18 U.S.C. 1001 and 43 U.S.C. 1212 that:

I/We control, or will control, ten or fewer mining claims/sites located and maintained on Federal land in the United States of America on the August 31 that is one day before the beginning of the assessment year indicated in line one above.

I/We have/will performed/perform assessment work upon the claims listed below for the current assessment year as of the August 31 indicated in line three above. This work meets the requirements of the General Mining Law of 1872, as amended; the Act of August 10, 1993; and the regulations at 43 CFR 3833 and 3850. Such work will be described on our affidavit of labor.

2154 97284  
8580 338324  
92863 344095

The mining claims and sites for which the above waiver from payment of the maintenance fees is made are:

CLAIM NAME	BLM RECORDATION SERIAL NUMBER
1. Yellow Nugget	AMC 2156
2. FAYRO #1	AMC 2154
3. Golden MISS FIT	AMC 8580
4. FAYRO #2	AMC 92863
5. FAYRO #4	AMC 92865
6. FAYRO #5	AMC 92866
7. Golden FINK	AMC 97287
8. FAYRO #97	AMC 338324
9. FAYRO #3	AMC 344095
10.	

All owner(s) of the above mining claims and sites are filing for this waiver.

I/We understand and acknowledge that pursuant to 43 U.S.C. 1212 and 18 U.S.C. 1001, the filing of a false, fictitious, or fraudulent document with the Bureau of Land Management may result in a fine of up to \$10,000, a prison term not to exceed five years, or both.

PAUL L. Roberts  
(Owner's Name - Please Print)  
2821 WYANDOTTE  
(Street or P.O. Box)

Paul L Roberts  
(Owner's Signature)  
LAS VEGAS NV 89102  
(City) (State) (Zip Code)

FAYC M. Roberts  
(Owner's Name - Please Print)  
2821 WYANDOTTE  
(Street or P.O. Box)

Faye M Roberts  
(Owner's Signature)  
LAS VEGAS NV 89102  
(City) (State) (Zip Code)

(Owner's Name - Please Print)  
  
(Street or P.O. Box)

(Owner's Signature)  
  
(City) (State) (Zip Code)

(Owner's Name - Please Print)  
  
(Street or P.O. Box)

(Owner's Signature)  
  
(City) (State) (Zip Code)

(Continued on reverse)

ENTERED IN COMPUTER

2/23/98 NHT JMM 2/24/99



(Owner's Name - Please Print)	(Owner's Signature)
(Street or P.O. Box)	(City) (State) (Zip Code)
(Owner's Name - Please Print)	(Owner's Signature)
(Street or P.O. Box)	(City) (State) (Zip Code)
(Owner's Name - Please Print)	(Owner's Signature)
(Street or P.O. Box)	(City) (State) (Zip Code)
(Owner's Name - Please Print)	(Owner's Signature)
(Street or P.O. Box)	(City) (State) (Zip Code)

**INSTRUCTIONS**

1. This certification of waiver from payment of maintenance fees is made under the provisions of the Act of August 10, 1993 (107 Stat. 312 [1993]), and §1744 of Title 43 and §28-28k of Title 30 of the United States Code; and the regulations thereunder (43 CFR 3833 and 3850).
2. This waiver must be filed in advance of the assessment year for which a waiver is sought, but in no event be filed later than the August 31st preceding the assessment year for which the waiver is sought.
3. You must still record your affidavit of assessment work for claims listed and/or Notices of Intention to Hold for any sites listed with the BLM by each December 30th, and the local recording office under State law, as in the past.
4. This waiver must be filed in the BLM State Office where the mining claims are recorded.
5. If the claims and sites are located in more than one State, a separate waiver form must be filed in each State in which they are held. The total number of claims and sites listed on separate waiver forms cannot exceed ten.
6. All claim names and Bureau of Land Management (BLM) serial numbers must be listed for all mining claims and sites for which a waiver is sought.
7. All owners and their addresses must be listed.
8. This waiver form must be signed by all of the owners or their designated agent. If an agent is designated, a statement appointing the agent, must be submitted with this certification, if a designation of agent is not currently on file with the BLM State office where your claims and sites are recorded.
9. Mining claims and sites held by a husband and wife, either jointly or individually, or their children under the age of discretion, shall be counted towards the 10 claim limit. Mining claims and sites held in co-ownership, or by an association of locators, by a partnership, or by a corporation shall be counted towards the 10 claim limit for claimants that have an interest in these entities.
10. Failure to pay the maintenance fee or meet the requirements for waiver from payment of the maintenance fee by any August 31st deadline for the following assessment year shall cause the mining claims and sites to be declared null and void.

**NOTICE**

The Privacy Act of 1974 and the regulation in 43 CFR 2.48(d) provide that you be furnished the following information in connection with the information required by this certification of exemption from rental fees form.

**AUTHORITY:** 30 U.S.C. 28-28e; 43 U.S.C. 1201, 1740, and 1744; and the Act of August 10, 1993 (107 Stat. 312); 43 CFR 3833 and 3850.

**PRINCIPLE PURPOSE:** This information is to be used to verify that the owner(s) of a mining claim has complied with the Act of August 10, 1993 (107 Stat. 312), and is entitled to perform assessment work in lieu of paying the maintenance fee for the mining claims listed on this form.

**ROUTINE USE:** (1) Adjudication of the claimant(s) certification of waiver from paying the maintenance fee otherwise required by the Act of August 10, 1993 (107 Stat. 312). (2) Disclosure may be made to appropriate Federal agencies when location is made within the agency's geographic area of responsibility. (3) Information from the record and/or the record will be transferred to the appropriate Federal, State, or local agency, or a member of the public in response to a specific request for pertinent information. (4) Information may also be provided to the

Department of Justice or in a proceeding before a court or adjudicative body; or to Federal, State, local or foreign agencies when needed for enforcement of civil or criminal codes or applicable regulations concerning title rights upon the public land.

**EFFECT OF NOT PROVIDING INFORMATION:** Disclosure of this information is required by the Act of August 10, 1993 (107 Stat. 312) and 43 CFR 3833 for those owner(s) wishing to take the small miners waiver allowed under 43 CFR 3833 and 3850. Failure to supply the information required in this form to support the owner(s) certification of waiver from payment of the otherwise required maintenance fees will result in the waiver being disallowed and the mining claims declared null and void by the Bureau of Land Management (BLM).

The Paperwork Reduction Act of 1980 (44 U.S.C. 3501, et seq.) requires us to tell you that:

This information is being collected to allow the BLM to determine if you qualify for a waiver from the payment of \$100 per mining claim maintenance fee established by the Act of August 10, 1993 (107 Stat. 312) and the implementing regulations at 43 CFR 3833 and 3850. A response to this request is required in accordance with the statute (107 Stat. 312) to retain your benefit.

**BURDEN HOURS STATEMENT**

Public reporting burden for this form is estimated to average 5 minutes per response, including time to review instructions, gathering and maintaining data, and completing and reviewing the form. Direct comments regarding this burden estimate, or any other aspect of this form, to the Department of the Interior, Bureau of Land Management, Information Collector Clearance Officer (871), 1849 C Street, N.W., Washington, D.C. 20240; and the Office of Management and Budget, Paperwork Reduction Project (1004-0114), Washington, D.C. 20503.

**FOR OFFICIAL USE ONLY**

RECEIVED  
 BUREAU OF  
 LAND MANAGEMENT  
 4 10 55 AM '99  
 FEDERAL BUREAU OF INVESTIGATION  
 U.S. DEPARTMENT OF JUSTICE  
 PHOENIX, ARIZONA

002

MAINTENANCE FEE PAYMENT WAIVER CERTIFICATION

This small miner waiver is filed to hold the claims/sites listed below for the assessment year beginning at noon on the first September 1 following the official filing of this form with BLM.

The undersigned owner(s) of the mining claims/sites listed below hereby certify under penalty of 18 U.S.C. 1001 and 43 U.S.C. 1212 that:

I/We control, or will control, ten or fewer mining claims/sites located and maintained on Federal land in the United States of America on the August 31 that is one day before the beginning of the assessment year indicated in line one above.

I/We have/will performed/perform assessment work upon the claims listed below for the current assessment year as of the August 31 indicated in line three above. This work meets the requirements of the General Mining Law of 1872, as amended; the Act of August 10, 1993; and the regulations at 43 CFR 3833 and 3850. Such work will be described on our affidavit of labor.

2154 97284  
8580 338324  
92803 344095

The mining claims and sites for which the above waiver from payment of the maintenance fees is made are:

CLAIM NAME	BLM RECORDATION SERIAL NUMBER
1. Yellow Nugget	AMC 2156
2. FAYRO #1	AMC 2154
3. Golden Miss Fit	AMC 8580
4. FAYRO #2	AMC 92863
5. FAYRO #4	AMC 92865
6. FAYRO #5	AMC 92866
7. Golden Fink	AMC 97287
8. FAYRO #97	AMC 338324
9. FAYRO #3	AMC 344095
10.	

All owner(s) of the above mining claims and sites are filing for this waiver.

I/We understand and acknowledge that pursuant to 43 U.S.C. 1212 and 18 U.S.C. 1001, the filing of a false, fictitious, or fraudulent document with the Bureau of Land Management may result in a fine of up to \$10,000, a prison term not to exceed five years, or both.

PAUL L. Roberts  
(Owner's Name - Please Print)  
2821 WYANDOTTE  
(Street or P.O. Box)

Paul L. Roberts  
(Owner's Signature)  
LAS VEGAS NV 89102  
(City) (State) (Zip Code)

FAYE M. Roberts  
(Owner's Name - Please Print)  
2821 WYANDOTTE  
(Street or P.O. Box)

Faye M. Roberts  
(Owner's Signature)  
LAS VEGAS NV 89102  
(City) (State) (Zip Code)

(Owner's Name - Please Print)  
(Street or P.O. Box)

Paul L. Roberts  
(Owner's Signature)  
(City) (State) (Zip Code)

(Owner's Name - Please Print)  
(Street or P.O. Box)

Faye M. Roberts  
(Owner's Signature)  
(City) (State) (Zip Code)

(Continued on reverse)

ENTERED IN COMPUTER

2/23/98 mxt /m 2/24/98

(Owner's Name - Please Print)	(Owner's Signature)
(Street or P.O. Box)	(City) (State) (Zip Code)
(Owner's Name - Please Print)	(Owner's Signature)
(Street or P.O. Box)	(City) (State) (Zip Code)
(Owner's Name - Please Print)	(Owner's Signature)
(Street or P.O. Box)	(City) (State) (Zip Code)
(Owner's Name - Please Print)	(Owner's Signature)
(Street or P.O. Box)	(City) (State) (Zip Code)

**INSTRUCTIONS**

1. This certification of waiver from payment of maintenance fees is made under the provisions of the Act of August 10, 1993 (107 Stat. 312 [1993]), and §1744 of Title 43 and §28-28k of Title 30 of the United States Code; and the regulations thereunder (43 CFR 3833 and 3850).
2. This waiver must be filed in advance of the assessment year for which a waiver is sought, but in no event be filed later than the August 31st preceding the assessment year for which the waiver is sought.
3. You must still record your affidavit of assessment work for claims listed and/or Notices of Intention to Hold for any sites listed with the BLM by each December 30th, and the local recording office under State law, as in the past.
4. This waiver must be filed in the BLM State Office where the mining claims are recorded.
5. If the claims and sites are located in more than one State, a separate waiver form must be filed in each State in which they are held. The total number of claims and sites listed on separate waiver forms cannot exceed ten.
6. All claim names and Bureau of Land Management (BLM) serial numbers must be listed for all mining claims and sites for which a waiver is sought.
7. All owners and their addresses must be listed.
8. This waiver form must be signed by all of the owners or their designated agent. If an agent is designated, a statement appointing the agent, must be submitted with this certification, if a designation of agent is not currently on file with the BLM State office where your claims and sites are recorded.
9. Mining claims and sites held by a husband and wife, either jointly or individually, or their children under the age of discretion, shall be counted towards the 10 claim limit. Mining claims and sites held in co-ownership, or by an association of locators, by a partnership, or by a corporation shall be counted towards the 10 claim limit for claimants that have an interest in these entities.
10. Failure to pay the maintenance fee or meet the requirements for waiver from payment of the maintenance fee by any August 31st deadline for the following assessment year shall cause the mining claims and sites to be declared null and void.

**NOTICE**

The Privacy Act of 1974 and the regulation in 43 CFR 2.48(d) provide that you be furnished the following information in connection with the information required by this certification of exemption from rental fees form.

**AUTHORITY:** 30 U.S.C. 28-28e; 43 U.S.C. 1201, 1740, and 1744; and the Act of August 10, 1993 (107 Stat. 312); 43 CFR 3833 and 3850.

**PRINCIPLE PURPOSE:** This information is to be used to verify that the owner(s) of a mining claim has complied with the Act of August 10, 1993 (107 Stat. 312), and is entitled to perform assessment work in lieu of paying the maintenance fee for the mining claims listed on this form.

**ROUTINE USE:** (1) Adjudication of the claimant(s) certification of waiver from paying the maintenance fee otherwise required by the Act of August 10, 1993 (107 Stat. 312). (2) Disclosure may be made to appropriate Federal agencies when location is made within the agency's geographic area of responsibility. (3) Information from the record and/or the record will be transferred to the appropriate Federal, State, or local agency, or a member of the public in response to a specific request for pertinent information. (4) Information may also be provided to the

Department of Justice or in a proceeding before a court or adjudicative body; or to Federal, State, local or foreign agencies when needed for enforcement of civil or criminal codes or applicable regulations concerning title rights upon the public land.

**EFFECT OF NOT PROVIDING INFORMATION:** Disclosure of this information is required by the Act of August 10, 1993 (107 Stat. 312) and 43 CFR 3833 for those owner(s) wishing to take the small miners waiver allowed under 43 CFR 3833 and 3850. Failure to supply the information required in this form to support the owner(s) certification of waiver from payment of the otherwise required maintenance fees will result in the waiver being disallowed and the mining claims declared null and void by the Bureau of Land Management (BLM).

The Paperwork Reduction Act of 1980 (44 U.S.C. 3501, et seq.) requires us to tell you that:

This information is being collected to allow the BLM to determine if you qualify for a waiver from the payment of \$100 per mining claim maintenance fee established by the Act of August 10, 1993 (107 Stat. 312) and the implementing regulations at 43 CFR 3833 and 3850. A response to this request is required in accordance with the statute (107 Stat. 312) to retain your benefit.

**BURDEN HOURS STATEMENT**

Public reporting burden for this form is estimated to average 5 minutes per response, including time to review instructions, gathering and maintaining data, and completing and reviewing the form. Direct comments regarding this burden estimate, or any other aspect of this form, to the Department of the Interior, Bureau of Land Management, Information Collection Clearance Officer (871), 1849 C Street, N.W., Washington, D.C. 20240; and the Office of Management and Budget, Paperwork Reduction Project (1004-0114), Washington, D.C. 20503.

**FOR OFFICIAL USE ONLY**

RECEIVED  
BUREAU OF  
LAND MANAGEMENT

FEB 8 10 17 PM '99

RECEIVED  
BUREAU OF  
LAND MANAGEMENT

FEB 11 37 AM '99



PAUL L. Roberts, FAYE M. Roberts being duly sworn, deposes and says that he is a citizen of the United States and more than twenty-one years of age, and resides at 2821 WYANDOTTE in CLARK, LAS VEGAS NV. 89102

County, State of Arizona, and is personally acquainted with the mining claims known as  
AMC 338324 FAYRO # 97 Book 2691 Page 796  
AMC 2154 FAYRO # 1 Book 337 Page 423, 424  
AMC 2156 Yellow NUGGET Book 380 Page 200  
AMC 8580 Golden Miss-FIT Book 6-I Page 34  
AMC 92863 FAYRO # 2 Book 591 Page 792  
AMC 92865 FAYRO # 4 Book 591 Page 794  
AMC 92866 FAYRO # 5 Book 591 Page 795  
AMC 97287 Golden FINK Book 601 Page 405  
AMC 344095 FAYRO # 3 Book 2839 Page 690  
AMC 349366 FAYRO # 6 Book 3014 Page 83

mining claims, situate in East Basin Mining District, County of Mohave, State of Arizona; that between the 1<sup>st</sup> day of SEPT A. D. 1998, and the 1<sup>st</sup> day of SEPT A. D. 1999, at least 2500

Twenty five hundred dollars worth of work and improvements were done and performed upon said claim, not including the location work of said claim.

Such work and improvements were made by and at the expense of FAYE M. Roberts & PAUL L. Roberts

owner s of said claim for the purpose of complying with the laws of the United States pertaining to assessment of annual work and

PAUL L. Roberts, DAVID G Roberts, LARRY W. Roberts (and others) FAYE M. Roberts

were the men employed by said owner s and who labored upon said claim, did said work and improvements, the same being as follows, to-wit:

Tools, Tool repair, Trenching, supplies, Road work, Exploration

Subscribed and sworn to before me this Paul L. Roberts day of January, A. D. 1999

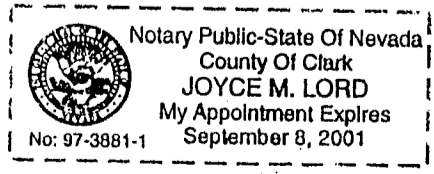
(My commission expires September 8, 2001) Joyce M Lord Notary Public

Filed and recorded at request of \_\_\_\_\_, A. D. 19\_\_\_\_, at \_\_\_\_\_ o'clock

Proof of Labor, pages \_\_\_\_\_, Record \_\_\_\_\_

By \_\_\_\_\_ Deputy Recorder  
Page \_\_\_\_\_

P. L. Roberts  
321 WYANDOTTE  
LAS VEGAS NV. 89102



99001585 BK 3228 PG 146  
OFFICIAL RECORDS OF MOHAVE COUNTY, AZ  
JOAN MC CALL, MOHAVE COUNTY RECORDER  
01/11/1999 10:27A PAGE 1 OF 1  
FAYE ROBERTS  
RECORDING FEE 15.00

RECEIVED  
LAND DEPARTMENT  
JAN 20 11 37 AM '99

ENTERED IN COMPUTER  
2/23/98 M#  
2/24/99

Affidavit of Labor Performed and Improvements made

STATE OF ARIZONA, } ss.  
County of Mohave

David G. Roberts

being duly sworn, deposes and says that he is a citizen of the United States and more than twenty-one years of age, and resides at 2821 WYANDOTTE in CLARK, LAS VEGAS NV 89102

County, State of Arizona, and is personally acquainted with the mining claim known as

<u>AMC 185940</u>	<u>FAYRO #14</u>	Book <u>868</u>	Page <u>23, 24</u>
<u>AMC 185941</u>	<u>FAYRO #15</u>	Book <u>868</u>	Page <u>25, 26</u>
<u>AMC 185942</u>	<u>FAYRO #16</u>	Book <u>868</u>	Page <u>27, 28</u>
<u>AMC 185943</u>	<u>FAYRO #17</u>	Book <u>868</u>	Page <u>29, 30</u>
<u>AMC 185944</u>	<u>FAYRO #18</u>	Book <u>872</u>	Page <u>252, 253</u>
<u>AMC 185945</u>	<u>FAYRO #19</u>	Book <u>872</u>	Page <u>254, 255</u>
<u>AMC 185946</u>	<u>FAYRO #20</u>	Book <u>872</u>	Page <u>256, 257</u>
<u>AMC 185947</u>	<u>FAYRO #21</u>	Book <u>872</u>	Page <u>258, 259</u>
<u>AMC 338325</u>	<u>FAYRO #98</u>	Book <u>2691</u>	Page <u>798</u>
<u>AMC 339088</u>	<u>FAYRO #17A</u>	Book <u>2700</u>	Page <u>885</u>

mining claims, situate in \_\_\_\_\_ Mining District, County of Mohave, State of Arizona; that between the 1st day of SEPT A. D. 1998 and the 1st day of SEPT A. D. 1999, at least 3800

thirty eight thousand dollars worth of work and improvements were done and performed upon said claim, not including the location work of said claim.

Such work and improvements were made by and at the expense of "DAVID G. ROBERTS" (PAUL L. ROBERTS, LARRY W. ROBERTS)

owner of said claim for the purpose of complying with the laws of the United States pertaining to assessment of annual work and

PAUL L. ROBERTS, DAVID G. ROBERTS, FAYE M. ROBERTS  
LARRY W. ROBERTS

were the men employed by said owner and who labored upon said claim, did said work and improvements, the same being as follows, to-wit:

ROAD WORK, TOOL REPAIR, TRENCHING, SUPPLIES, EXPLORATION  
EQUIPMENT REPAIR.

Paul J. Robert

Subscribed and sworn to before me this 7 day of January, A. D. 1999

(My commission expires September 8, 2001) Joyce M. Lord Notary Public


Filed and recorded at request of \_\_\_\_\_

\_\_\_\_\_, A. D. 19\_\_\_\_, at \_\_\_\_\_ o'clock

Proof of Labor, pages \_\_\_\_\_, Record \_\_\_\_\_

By \_\_\_\_\_ Deputy Recorder

PAUL L. ROBERTS  
2821 WYANDOTTE  
LAS VEGAS, NV. 89102



99001584 BK 3228 PG 145  
OFFICIAL RECORDS OF MOHAVE COUNTY, AZ  
JOAN MC CALL, MOHAVE COUNTY RECORDER  
01/11/1999 10:27A PAGE 1 OF 1  
FAYE ROBERTS  
RECORDING FEE 15.00

RECEIVED  
BUREAU OF  
LAND MANAGEMENT  
JAN 20 11 37 AM '99

ENTERED IN COMPUTER  
2/23/98

X PM 2/24/99

UNITED STATES  
DEPARTMENT OF THE INTERIOR  
BUREAU OF LAND MANAGEMENT

RECEIPT AND ACCOUNTING ADVICE

NO. 2480015

CD/AZ

02/01/99

Subject: AFFIDAVITS OF ASSESSMENT WORK (20)

2  
2

3 1E  
3 0B

100.00  
100.00

Applicant:

PAUL L ROBERTS ET UX  
2821 WYANDOTTE  
LAS VEGAS NV 89102

CK 4457

Remitter: 702-876-3907

Assignor:

LEASE MANAGEMENT DATA  NEW  UPDATE  PAYMENT

ORIGINAL SERIAL NO.	ASG.	TYPE	ST.	CTY.	FUND SYMBOL	ACRES/UNITS	RATE
AMC 165940 ET AL							

AMOUNT	ANV. DATE	EXP. DATE	BILL CYC.	S/C	DISTRICT	NEXT BILL	MISC. DATA	U of M	ACTUAL UNITS

ASSIGNMENT SERIAL NO.	ASG.	TYPE	ST.	CTY.	FUND SYMBOL	ACRES/UNITS	RATE

AMOUNT	ANV. DATE	EXP. DATE	BILL CYC.	S/C	DISTRICT	NEXT BILL	MISC. DATA	U of M	ACTUAL UNITS

APPLY REMITTANCE

ACTION	FUND SYMBOL	CTY.	AMOUNT
FILING FEE			
RENTAL			
UNEARNED			
REFUND			100.00
TOTAL			
AMOUNT DUE			

Remarks:

*Equipment  
Refund Authorized*

BY: *Mary B. Hulse*

DATE: *2/23/99*

FOR MMS USE ONLY

Lease in Escrow?  
 KGS?  
 Auto Escalates?  
 Auto Renew?

Of Interest?  
 Operating Rights?  
 Operator  
 Bond Filed?

BILLEE NUMBER	FOREST REFUGE
OCS SECTION CODE	



# Affidavit of Labor Performed and Improvements Made

2154  
335324  
8580  
192863  
197284  
**344095**  
349366  
185440

STATE OF ARIZONA, } ss.  
County of Mohave

PAUL L. Roberts, FAYE M. Roberts being duly sworn, deposes and

says that he is a citizen of the United States and more than twenty-one years of age, and resides at 2821 WYANDOTTE in CLARK, LAS VEGAS NV. 89102

County, State of ARIZONA, and is personally acquainted with the mining claims known as

AMC 338324	FAYRO # 97	Book 2691	Page 796
AMC 2154	FAYRO # 1	Book 337	Page 123, 424
AMC 2156	YELLOW NUGGET	Book 380	Page 200
AMC 8580	GOLDEN MISS-FIT	Book 6-I	Page 34
AMC 92863	FAYRO # 2	Book 591	Page 792
AMC 92865	FAYRO # 4	Book 591	Page 794
AMC 92866	FAYRO # 5	Book 591	Page 795
AMC 97287	GOLDEN FINK	Book 601	Page 405
AMC 344095	FAYRO # 3	Book 2839	Page 690
AMC 349366	FAYRO # 6	Book 3014	Page 83

mining claim, situate in East Basin Mining District, County of Mohave, State of

Arizona; that between the 1st day of SEPT A. D. 1997

and the 1st day of SEPT A. D. 1998, at least 4000.00

Four Thousand dollars worth of work and improvements were done and performed upon said claim, not including the location work of said claim.

Such work and improvements were made by and at the expense of FAYE M. Roberts & PAUL L. Roberts

owner of said claim for the purpose of complying with the laws of the United States pertaining to assessment of annual work and

PAUL L. Roberts, DAVID G Roberts, LARRY W. Roberts (and others) FAYE M. Roberts

were the men employed by said owner and who labored upon said claim, did said work and improvements, the same being as follows, to-wit:

Tools, Tool repair, Trenching, supplies, Road work, Exploration  
NAA analysis

Paul L. Roberts

Subscribed and sworn to before me this 9th day of January, A. D. 1998

Robert N. Neese

Notary Public


(My commission expires 11-01-99)

Filed and recorded at request of \_\_\_\_\_

\_\_\_\_\_, A. D. 19\_\_\_\_, at \_\_\_\_\_

Proof of Labor, pages \_\_\_\_\_, Reco \_\_\_\_\_

By \_\_\_\_\_ Deputy Recorder




INDEXED  
98002098 BK 3018 PG 805  
OFFICIAL RECORDS OF MOHAVE COUNTY, AZ  
JOAN MC CALL, MOHAVE COUNTY RECORDER  
01/14/98 10:34A PAGE 1 OF 1  
PAUL ROBERTS  
RECORDING FEE 15.00

MICROFILMED

P. L. Roberts  
2821 WYANDOTTE  
LAS VEGAS NV. 89102

JAN 26 9 10 AM '98



ENTERED IN COMPUTER  
3/2/98  
VERIFIED

7/27/98

unable to update  
349366  
Filing for reference  
3/5/98  
m. g. j.  
Updated  
7/27/98  
JF

# Affidavit of Labor Performed and Improvements Made

STATE OF ARIZONA, }  
 County of Mohave } ss.

DAVID G. Roberts being duly sworn, deposes and says that he is a citizen of the United States and more than twenty-one years of age, and resides at 2821 WYANDOTTE in CLARK, LAS VEGAS NV 89102

County, State of <sup>NV</sup>Arizona, and is personally acquainted with the mining claim known as

AMC 185940	FAYRO #14	Book 868	Page 23, 24
AMC 185941	FAYRO #15	Book 868	Page 25, 26
AMC 185942	FAYRO #16	Book 868	Page 27, 28
AMC 185943	FAYRO #17	Book 868	Page 29, 30
AMC 185944	FAYRO #18	Book 872	Page 252, 253
AMC 185945	FAYRO #19	Book 872	Page 254, 255
AMC 185946	FAYRO #20	Book 872	Page 256, 257
AMC 185947	FAYRO #21	Book 872	Page 258, 259
AMC 338325	FAYRO #98	Book 2691	Page 79B,
AMC 339088	FAYRO #17A	Book 2700	Page 885

mining claims, situate in \_\_\_\_\_ Mining District, County of Mohave, State of Arizona; that between the 1<sup>st</sup> day of SEPT A. D. 1997, and the 1<sup>st</sup> day of SEPT A. D. 1998, at least 2000

two thousand dollars worth of work and improvements were done and performed upon said claim, not including the location work of said claim. Such work and improvements were made by and at the expense of DAVID G. Roberts (PAUL L. Roberts, LARRY W. Roberts)

owner of said claim for the purpose of complying with the laws of the United States pertaining to assessment of annual work and PAUL L. Roberts, DAVID G. Roberts, FAYE M. Roberts LARRY W. Roberts

were the men employed by said owner and who labored upon said claim, did said work and improvements, the same being as follows, to-wit:

ROAD WORK, TOOL REPAIR, TRENCHING, SUPPLIES, EXPLORATION EQUIPMENT REPAIR.

Paul L. Roberts

Subscribed and sworn to before me this 9<sup>th</sup> day of JANUARY, A. D. 1998

(My commission expires 11-01-99)

Robert N. Neese  
 Notary Public

Filed and recorded at request of \_\_\_\_\_, A. D. 19\_\_\_\_, at \_\_\_\_\_

Proof of Labor, pages \_\_\_\_\_




**INDEXED**  
 98002099 BK 3018 PG 806  
 OFFICIAL RECORDS OF MOHAVE COUNTY, AZ  
 JOAN MC CALL, MOHAVE COUNTY RECORDER  
 01/14/98 10:35A PAGE 1 OF 1  
 PAUL ROBERTS  
 RECORDING FEE 15.00

By \_\_\_\_\_ Deputy Recorder  
 Page \_\_\_\_\_

Paul L. Roberts  
2821 WYANDOTTE  
Las Vegas, NV, 89102

JAN 26 9 09 AM '98



ENTERED IN COMPUTER  
 3/3/98

VERIFIED  
 1/27/98

update to  
 file is  
 updated  
 3/15/98  
 7/27/98

Ret %

50.02  
 MS

UNITED STATES  
DEPARTMENT OF THE INTERIOR  
BUREAU OF LAND MANAGEMENT

RECEIPT AND ACCOUNTING ADVICE

No. 2388664 04

TC/AZ 02/02/98

Subject: AFFIDAVITS OF ASSESSMENT WORK - 20 2 8 12 100.00

Applicant:  
FAYE & PAUL ROBERTS  
2821 WYANDOTTE  
LAS VEGAS NV 89102

Remitter: CK 4203 - \$50.00  
CK 4204 - \$45.00  
CK 4206 - \$5.00  
702 876-3907

Assignor:

LEASE MANAGEMENT DATA  NEW  UPDATE  PAYMENT

ORIGINAL SERIAL NO.	ASG.	TYPE	ST.	CTY.	FUND SYMBOL	ACRES/UNITS	RATE
AHC 355324, ET AL.							

AMOUNT	ANV. DATE	EXP. DATE	BILL CYC.	S/C	DISTRICT	NEXT BILL	MISC. DATA	U of M	ACTUAL UNITS

ASSIGNMENT SERIAL NO.	ASG.	TYPE	ST.	CTY.	FUND SYMBOL	ACRES/UNITS	RATE

AMOUNT	ANV. DATE	EXP. DATE	BILL CYC.	S/C	DISTRICT	NEXT BILL	MISC. DATA	U of M	ACTUAL UNITS

APPLY REMITTANCE			
ACTION	FUND SYMBOL	CTY.	AMOUNT
FILING FEE			
RENTAL			
UNEARNED			
REFUND			
TOTAL			
AMOUNT DUE			

Remarks:

BY: \_\_\_\_\_ DATE: \_\_\_\_\_

- Lease in Escrow?
- KGS? Of Interest?
- Auto Escalates? Operating Rights?
- Auto Renew? Operator
- Bond Filed?

FOR MMS USE ONLY		
BILLEE	NUMBER	FOREST REFUGE
OCS SECTION		
CODE		



**MAINTENANCE FEE PAYMENT WAIVER CERTIFICATION**

This small miner waiver is filed to hold the claims/sites listed below for the assessment year beginning at noon on the first September 1 following official filing of this form with BLM.

The undersigned owner(s) of the mining claims/sites listed below hereby certify under penalty of 18 U.S.C. 1001 and 43 U.S.C. 1212 that:

I/We control, or will control, ten or fewer mining claims/sites located and maintained on Federal land in the United States of America on the August 31 that is one day before the beginning of the assessment year indicated in line one above.

I/We have/will performed/perform assessment work upon the claims listed below for the current assessment year as of the August 31 indicated in line three above. This work meets the requirements of the General Mining Law of 1872, as amended; the Act of August 10, 1993; and the regulations at 43 CFR 3833 and 3850. Such work will be described on our affidavit of labor.

92863, 97284, 338324,  
344095 014

The mining claims and sites for which the above waiver from payment of the maintenance fees is made are:

CLAIM NAME	BLM RECORDATION SERIAL NUMBER
1. Yellow Nugget	AMC 2156
2. FAYRO #1	AMC 2154
3. Golden Miss Fit	AMC 8580
4. FAYRO #2	AMC 92863
5. FAYRO #4	AMC 92865
6. FAYRO #5	AMC 92866
7. Golden Fink	AMC 97287
8. FAYRO #97	AMC 338324
9. FAYRO #3	AMC 344095
10.	

All owner(s) of the above mining claims and sites are filing for this waiver.

I/We understand and acknowledge that pursuant to 43 U.S.C. 1212 and 18 U.S.C. 1001, the filing of a false, fictitious, or fraudulent document with the Bureau of Land Management may result in a fine of up to \$10,000, a prison term not to exceed five years, or both.

PAUL L. Roberts  
(Owner's Name - Please Print)  
2821 WYANDOTTE  
(Street or P.O. Box)

Paul L Roberts  
(Owner's Signature)  
LAS VEGAS NV 89102  
(City) (State) (Zip Code)

FAYC M. Roberts  
(Owner's Name - Please Print)  
2821 WYANDOTTE  
(Street or P.O. Box)

Faye M Roberts  
(Owner's Signature)  
LAS VEGAS NV 89102  
(City) (State) (Zip Code)

(Owner's Name - Please Print)  
  
(Street or P.O. Box)

(Owner's Signature)  
  
(City) (State) (Zip Code)

(Owner's Name - Please Print)  
  
(Street or P.O. Box)

(Owner's Signature)  
  
(City) (State) (Zip Code)

(Continued on reverse)

ENTERED IN COMPUTER

5/4/98 DM

100-100000000

(Owner's Name - Please Print)	(Owner's Signature)		
(Street or P.O. Box)	(City)	(State)	(Zip Code)
(Owner's Name - Please Print)	(Owner's Signature)		
(Street or P.O. Box)	(City)	(State)	(Zip Code)
(Owner's Name - Please Print)	(Owner's Signature)		
(Street or P.O. Box)	(City)	(State)	(Zip Code)
(Owner's Name - Please Print)	(Owner's Signature)		
(Street or P.O. Box)	(City)	(State)	(Zip Code)

**INSTRUCTIONS**

1. This certification of waiver from payment of maintenance fees is made under the provisions of the Act of August 10, 1993 (107 Stat. 312 [1993]), and §1744 of Title 43 and §28-28k of Title 30 of the United States Code; and the regulations thereunder (43 CFR 3833 and 3850).
2. This waiver must be filed in advance of the assessment year for which a waiver is sought, but in no event be filed later than the August 31st preceding the assessment year for which the waiver is sought.
3. You must still record your affidavit of assessment work for claims listed and/or Notices of Intention to Hold for any sites listed with the BLM by each December 30th, and the local recording office under State law, as in the past.
4. This waiver must be filed in the BLM State Office where the mining claims are recorded.
5. If the claims and sites are located in more than one State, a separate waiver form must be filed in each State in which they are held. The total number of claims and sites listed on separate waiver forms cannot exceed ten.
6. All claim names and Bureau of Land Management (BLM) serial numbers must be listed for all mining claims and sites for which a waiver is sought.
7. All owners and their addresses must be listed.
8. This waiver form must be signed by all of the owners or their designated agent. If an agent is designated, a statement appointing the agent, must be submitted with this certification, if a designation of agent is not currently on file with the BLM State office where your claims and sites are recorded.
9. Mining claims and sites held by a husband and wife, either jointly or individually, or their children under the age of discretion, shall be counted towards the 10 claim limit. Mining claims and sites held in co-ownership, or by an association of locators, by a partnership, or by a corporation shall be counted towards the 10 claim limit for claimants that have an interest in these entities.
10. Failure to pay the maintenance fee or meet the requirements for waiver from payment of the maintenance fee by any August 31st deadline for the following assessment year shall cause the mining claims and sites to be declared null and void.

**NOTICE**

The Privacy Act of 1974 and the regulation in 43 CFR 2.48(d) provide that you be furnished the following information in connection with the information required by this certification of exemption from rental fees form.

**AUTHORITY:** 30 U.S.C. 28-28e; 43 U.S.C. 1201, 1740, and 1744; and the Act of August 10, 1993 (107 Stat. 312); 43 CFR 3833 and 3850.

**PRINCIPLE PURPOSE:** This information is to be used to verify that the owner(s) of a mining claim has complied with the Act of August 10, 1993 (107 Stat. 312), and is entitled to perform assessment work in lieu of paying the maintenance fee for the mining claims listed on this form.

**ROUTINE USE:** (1) Adjudication of the claimant(s) certification of waiver from paying the maintenance fee otherwise required by the Act of August 10, 1993 (107 Stat. 312). (2) Disclosure may be made to appropriate Federal agencies when location is made within the agency's geographic area of responsibility. (3) Information from the record and/or the record will be transferred to the appropriate Federal, State, or local agency, or a member of the public in response to a specific request for pertinent information. (4) Information may also be provided to the

Department of Justice or in a proceeding before a court or adjudicative body; or to Federal, State, local or foreign agencies when needed for enforcement of civil or criminal codes or applicable regulations concerning title rights upon the public land.

**EFFECT OF NOT PROVIDING INFORMATION:** Disclosure of this information is required by the Act of August 10, 1993 (107 Stat. 312) and 43 CFR 3833 for those owner(s) wishing to take the small miners waiver allowed under 43 CFR 3833 and 3850. Failure to supply the information required in this form to support the owner(s) certification of waiver from payment of the otherwise required maintenance fees will result in the waiver being disallowed and the mining claims declared null and void by the Bureau of Land Management (BLM).

The Paperwork Reduction Act of 1980 (44 U.S.C. 3501, et seq.) requires us to tell you that:

This information is being collected to allow the BLM to determine if you qualify for a waiver from the payment of \$100 per mining claim maintenance fee established by the Act of August 10, 1993 (107 Stat. 312) and the implementing regulations at 43 CFR 3833 and 3850. A response to this request is required in accordance with the statute (107 Stat. 312) to retain your benefit.

**BURDEN HOURS STATEMENT**

Public reporting burden for this form is estimated to average 5 minutes per response, including time to review instructions, gathering and maintaining data, and completing and reviewing the form. Direct comments regarding this burden estimate, or any other aspect of this form, to the Department of the Interior, Bureau of Land Management, Information Collection Clearance Officer (871), 1849 C Street, N.W., Washington, D.C. 20240; and the Office of Management and Budget, Paperwork Reduction Project (1004-0114), Washington, D.C. 20503.

**FOR OFFICIAL USE ONLY**

RECEIVED  
BUREAU OF  
LAND MANAGEMENT

JAN 5 10 48 AM

ARIZONA  
STATE OFFICE  
PHOENIX, ARIZONA



2154

003

**MAINTENANCE FEE PAYMENT WAIVER CERTIFICATION**

This small miner waiver is filed to hold the claims/sites listed below for the assessment year beginning at noon on the first September 1 following the official filing of this form with BLM.

The undersigned owner(s) of the mining claims/sites listed below hereby certify under penalty of 18 U.S.C. 1001 and 43 U.S.C. 1212 that:

I/We control, or will control, ten or fewer mining claims/sites located and maintained on Federal land in the United States of America on the August 31 that is one day before the beginning of the assessment year indicated in line one above.

I/We have/will performed/perform assessment work upon the claims listed below for the current assessment year as of the August 31 indicated in line three above. This work meets the requirements of the General Mining Law of 1872, as amended; the Act of August 10, 1993; and the regulations at 43 CFR 3833 and 3850. Such work will be described on our affidavit of labor.

Leads → 2154 97284  
8580 338324  
92863 344095

The mining claims and sites for which the above waiver from payment of the maintenance fees is made are:

CLAIM NAME	BLM RECORDATION SERIAL NUMBER
1. Yellow Nugget	AMC - 2156
2. FAYRO # 1	AMC - 2154
3. Golden MISS FIT	AMC / 8580
4. FAYRO # 2	AMC / 92863
5. FAYRO # 4	AMC / 92865
6. FAYRO # 5	AMC 92866
7. Golden FINK	AMC / 97287
8. FAYRO # 97	AMC / 338324
9. FAYRO # 98	AMC / 338325
10. FAYRO # 3	AMC 344095

All owner(s) of the above mining claims and sites are filing for this waiver.

I/We understand and acknowledge that pursuant to 43 U.S.C. 1212 and 18 U.S.C. 1001, the filing of a false, fictitious, or fraudulent document with the Bureau of Land Management may result in a fine of up to \$10,000, a prison term not to exceed five years, or both.

PAUL L. Roberts Paul L. Roberts  
 (Owner's Name - Please Print) (Owner's Signature)  
 2821 WYANDOTTE LAS Vegas NV. 89102  
 (Street or P.O. Box) (City) (State) (Zip Code)

FAYC M. Roberts Faye M. Roberts  
 (Owner's Name - Please Print) (Owner's Signature)  
 2821 WYANDOTTE LAS Vegas NV. 89102  
 (Street or P.O. Box) (City) (State) (Zip Code)

(Owner's Name - Please Print) PHOENIX, ARIZONA (Owner's Signature)  
 STATE OFFICE  
 ARIZONA (City) (State) (Zip Code)  
 (Street or P.O. Box)

(Owner's Name - Please Print) JAN 16 9 58 AM '97 (Owner's Signature)

(Street or P.O. Box) BUREAU OF LAND MANAGEMENT (City) (State) (Zip Code)

ENTERED IN COMPUTER

2/13/97



# Affidavit of Labor Performed and Improvements Made

2154  
8580  
92863  
344055  
338324  
97284  
344095  
ERS

STATE OF ARIZONA, } ss.  
County of Mohave

DAVID G. Roberts

being duly sworn, deposes and

says that he is a citizen of the United States and more than twenty-one years of age, and resides at 2821 WYANDOTTE in CLARK, Las Vegas NV 89102

County, State of Arizona, and is personally acquainted with the mining claim known as

AMC 185940	FAYRO #14	Book 868	Page 23, 24
AMC 185941	FAYRO #15	Book 868	Page 25, 26
AMC 185942	FAYRO #16	Book 868	Page 27, 28
AMC 185943	FAYRO #17	Book 868	Page 29, 30
AMC 185944	FAYRO #18	Book 872	Page 252, 253
AMC 185945	FAYRO #19	Book 872	Page 254, 255
AMC 185946	FAYRO #20	Book 872	Page 256, 257
AMC 185947	FAYRO #21	Book 872	Page 258, 259
AMC 338325	FAYRO #98	Book 2691	Page 798
AMC 339088	FAYRO #17A	BOOK 2700	PAGE 885

mining claims, situate in LOST BASIN Mining District, County of Mohave, State of

Arizona; that between the 1<sup>st</sup> day of SEPT A. D. 1996, and the 1<sup>st</sup> day of SEPT A. D. 1997, at least 3700

thirty seven hundred dollars worth of work and improvements were done and performed upon said claim, not including the location work of said claim.


Such work and improvements were made by and at the expense of "DAVID G. Roberts" (PAUL L. Roberts, LARRY W. Roberts)

owner of said claim for the purpose of complying with the laws of the United States pertaining to assessment of annual work and

PAUL L. Roberts, DAVID G. Roberts, FAYE M. Roberts  
LARRY W. Roberts

were the men employed by said owner and who labored upon said claim, did said work and improvements, the same being as follows, to-wit:

Road work, Tool repair, Trenching, supplies, Exploration  
EQUIPMENT REPAIR.



Faye Roberts

Subscribed and sworn to before me this 13<sup>th</sup> day of January, A. D. 1997

MS

Notary Public

(My commission expires Feb. 16, 1999)

Filed and recorded at request of \_\_\_\_\_

\_\_\_\_\_, A. D. 19\_\_\_\_, at \_\_\_\_\_

Proof of Labor, pages \_\_\_\_\_, R \_\_\_\_\_

By \_\_\_\_\_ Deputy Recorder

Page \_\_\_\_\_

PAUL L. Roberts  
2821 WYANDOTTE  
Las Vegas, NV, 89102  
702-876-3907  
FAX 702-876-9506

9702308 BK 2844 PG 164  
OFFICIAL RECORDS OF MOHAVE COUNTY, AZ  
JOAN MC CALL, MOHAVE COUNTY RECORDER  
01/15/97 02:55P PAGE 1 OF 1  
PAUL ROBERTS  
RECORDING FEE 14.00

ARIZONA  
STATE OFFICE  
PHOENIX, ARIZONA

JAN 23 9 32 AM '97

RECEIVED  
BUREAU OF  
LAND MANAGEMENT

ENTERED IN COMPUTER

3/6/97 NCH

# Affidavit of Labor Performed and Improvements Made

STATE OF ARIZONA, }  
County of Mohave } ss.

PAUL L. Roberts, Faye M. Roberts being duly sworn, deposes and says that he is a citizen of the United States and more than twenty-one years of age, and resides at 2821 WYANDOTTE in CLARK, LAS VEGAS NV. 89102

County, State of <sup>NV.</sup> Arizona, and is personally acquainted with the mining claims known as  
AMC 338324 FAYRO #97 Book 2691 Page 796  
AMC 2154 FAYRO #1 Book 337 Page 423, 424  
AMC 2156 YELLOW NUGGET Book 380 Page 200  
AMC 8580 Golden Miss-FIT Book 6-I Page 34  
AMC 92863 FAYRO #2 Book 591 Page 792  
AMC 92865 FAYRO #4 Book 591 Page 794  
AMC 92866 FAYRO #5 Book 591 Page 795  
AMC 97287 Golden FINK Book 601 Page 405  
AMC 338325 FAYRO #98 Book 2691 Page 798  
AMC 344095 FAYRO #3 Book 2839 Page 690

mining claims, situate in LOST BASIN Mining District, County of Mohave, State of Arizona; that between the 1<sup>st</sup> day of SEPT A. D. 1996, and the 1<sup>st</sup> day of SEPT A. D. 1997, at least 6000.00

SIX thousand dollars worth of work and improvements were done and performed upon said claim, not including the location work of said claim.


Such work and improvements were made by and at the expense of FAYE M. Roberts & PAUL L. Roberts

owner S of said claim for the purpose of complying with the laws of the United States pertaining to assessment of annual work and

PAUL L. Roberts, DAVID G Roberts, LARRY W. Roberts (and others) FAYE M. Roberts (GSM inc Richard Olsen)

were the men employed by said owner S and who labored upon said claim, did said work and improvements, the same being as follows, to-wit:

Tools, Tool repair, Trenching, supplies, Road work, Exploration



Faye Roberts  
Subscribed and sworn to before me this 13<sup>th</sup> day of January, A. D. 1997  
M. H.  
Notary Public

(My commission expires Feb. 16, 1999)

Filed and recorded at request of \_\_\_\_\_, A. D. 19\_\_\_\_, at \_\_\_\_\_

Proof of Labor, pages \_\_\_\_\_, R

By \_\_\_\_\_ Deputy Recorder

PAUL L. Roberts  
2821 WYANDOTTE  
LAS VEGAS NV. 89102  
702-876-3907  
FAX 702-876-9506

Page \_\_\_\_\_ ARIZONA STATE OFFICE PHOENIX, ARIZONA

JAN 23 9 32 AM '97

RECEIVED BUREAU OF LAND MANAGEMENT

9702307 BK 2844 PG 163  
OFFICIAL RECORDS OF MOHAVE COUNTY, AZ  
JOAN MC CALL, MOHAVE COUNTY RECORDER  
01/15/97 02:55P PAGE 1 OF 1  
PAUL ROBERTS  
RECORDING FEE 14.00

ENTERED IN COMPUTER

3/16/97 M.H.

UNITED STATES  
DEPARTMENT OF THE INTERIOR  
BUREAU OF LAND MANAGEMENT

RECEIPT AND ACCOUNTING ADVICE

NO. 2296474

TC/AZ

01/23/97

Subject: AFFIDAVITS OF ASSESSMENT WORK - 19

2 3 12

100.00

Applicant: Transfer - 1  
FAYE & PAUL ROBERTS  
2821 WYANDOTTE  
LAS VEGAS NV 89102

Remitter: CK 3887  
CK 3888  
702-876-3907

Assignor:

LEASE MANAGEMENT DATA  NEW  UPDATE  PAYMENT

ORIGINAL SERIAL NO.	ASG.	TYPE	ST.	CTY.	FUND SYMBOL	ACRES/UNITS	RATE
GMC 185940, ET AL							

AMOUNT	ANV. DATE	EXP. DATE	BILL CYC.	S/C	DISTRICT	NEXT BILL	MISC. DATA	U of M	ACTUAL UNITS

ASSIGNMENT SERIAL NO.	ASG.	TYPE	ST.	CTY.	FUND SYMBOL	ACRES/UNITS	RATE

AMOUNT	ANV. DATE	EXP. DATE	BILL CYC.	S/C	DISTRICT	NEXT BILL	MISC. DATA	U of M	ACTUAL UNITS

APPLY REMITTANCE

ACTION	FUND SYMBOL	CTY.	AMOUNT
FILING FEE			
RENTAL			
UNEARNED			
REFUND			
TOTAL			
AMOUNT DUE			

Remarks:

BY:

DATE:


- Lease in Escrow?
- KGS?
- Auto Escalates?
- Auto Renew?

- Of Interest?
- Operating Rights?
- Operator
- Bond Filed?

FOR MMS USE ONLY

BILLEE NUMBER	FOREST REFUGE
OCS SECTION CODE	

CASE FOLDER COPY





**NOTICE!!**

**These documents have been scanned!**

**Do not place un-scanned documents beneath this notice!**

**Do not remove this notice from this file!**

GPO Jacket No. 560-102  
Print Order 61540  
Rise Business Services, LLC  
Job=AZ15 7/15/2019



Box Number= AZ15158



Claim Begin-End: AMC344095-AMC344095

**5 Miscellaneous**



AZ15158-4

AMC343903-AMC344575

Elizabeth Roberts

AMC 344095

1796 Clydesdale Court  
Oceanside, California 92057-5648  
Phone/Fax: 760-295-7888  
Email: [zabeth88@aol.com](mailto:zabeth88@aol.com)

AMC 349366  
AMC 357119

April 12, 2010

Bureau of Land Management  
One North Central Avenue, Suite 800  
Phoenix, Arizona 85004-4427

RECEIVED  
BLM AZ STATE OFFICE  
2010 APR 21 P 1:15  
PHOENIX, ARIZONA

To Whom It May Concern:

Attention: Rod Ebert

Reference: 3800 (AZ-933)RE...

AMC 339088  
AMC 2154  
AMC 8580  
AMC 92863  
AMC 97284  
AMC 185940  
AMC 338324

Please be advised that I am the exclusive owner of two lode claims as follows:

AMC 349366 Fayro #6  
AMC 357119 Bluebird

As described in Title 43 Code of Federal Regulations (CFR) 3835.1(b) and 3835.11(a)(1), I am not a related party to Paul or Faye Roberts.

I have exclusive control of my two mining lode claims and am an independent agent.

Elizabeth Roberts  
1796 Clydesdale Court  
Oceanside, CA 92057

There is no violation of  
CFR 3835.1(b) and CFR 3835.11(a)(1)

Elizabeth Roberts was inadvertently omitted from the letter dated October 19, 2009, the "requested" clarifications of relationship between claimants of the same last name (or not) who sent in small miner's documents that often use the same mailing address. Elizabeth Roberts responded to a telephone request on March 25, 2010.

CERTIFICATE OF ACKNOWLEDGMENT

PHOENIX ARIZONA

2010 APR 15 P 1:15

RECEIVED  
PLM AZ STATE OFFICE

State of California )  
County of San Diego )


AMC 349366  
AMC 357119

On 4/18/10 before me, S. Caldero-Smith, Notary Public,  
Date (here insert name and title of the officer)  
personally appeared H. Elizabeth Roberts  
Name(s) of Signer(s)

who proved to me on the basis of satisfactory evidence to be the person ~~(s)~~ whose name ~~(s)~~ is/~~are~~ subscribed to the within instrument and acknowledged to me that ~~he~~/~~she~~/~~they~~ executed the same in ~~his~~/~~her~~/~~their~~ authorized capacity ~~(ies)~~, and that by ~~his~~/~~her~~/~~their~~ signature ~~(s)~~ on the instrument the person ~~(s)~~, or the entity upon behalf of which the person ~~(s)~~ acted, executed the instrument.

I certify under PENALTY OF PERJURY under the laws of the State of California that the foregoing paragraph is true and correct.

WITNESS my hand and official seal.



Signature S. Caldero-Smith  
Signature of Notary Public

Place Notary Seal Above



# **POOR QUALITY**

**The following pages are scanned at the best possible quality setting. The original pages are of poor quality and this is the best possible reproduction.**

Rod

00-77-57

RECEIVED  
BLM STATE OFFICE  
2009 OCT 29 P 1:52  
PHOENIX, ARIZONA

AMC 2154 AMC 185940  
AMC 8580 AMC 338321  
AMC 92863 AMC 339088  
AMC 97284 AMC 344095

I have

help, Larry's letter will  
follow.

Things are going great at  
the moment. Lots of capital  
to get anything you want  
and to think it only took  
90 years.

You have a great one.

Paul

To Whom It May Concern:

10-26-2009

Ref: 3800 (AZ-933)RE...

Amc 2154  
Amc 8580  
Amc 92863  
Amc 97284  
Amc 185940  
Amc 338324  
Amc 339088  
Amc 344095

Please be advised that I am the exclusive owner of 10 mining claims. I am not a related party to Paul or Faye Roberts as described in title 43 code of federal regulations (CFR) 3835.1(b) and 3835.11(a)(1). I have exclusive control of my 10 mining claims.

My address follows:

*Larry W Roberts*  
Larry W. Roberts  
3391 Hardy Ln  
Pahrump, NV 89048

State of Nevada  
County of Nye

This instrument was acknowledged before me  
on 3 Oct 09 by Larry W Roberts  
*Machelle Lowery*  
(Notary Public)



PHOENIX, ARIZONA

2009 NOV -2 P 1:10

RECEIVED  
BLM AZ STATE OFFICE



To Whom It May Concern: Ref 3800(AZ-933)

10-24-2009

AMC 2154  
AMC 8580  
AMC 92863  
AMC 97284  
AMC 185940  
AMC 338324  
AMC 339088  
AMC 344095

Faye M. Roberts and Paul L. Roberts are husband and wife living at 700 Amarillo Ave. Larry W Roberts is the son of Faye and Paul Roberts . He is not a dependent as described in section 152 title 26. He is a free agent who is 51 years of age. We have no control of Larry W. Roberts as described in 43 CFR 3850.5 and we have no related (usc 26152) ability to control or exercise significant influence or have any joint control over his claim actions. Larry W. Roberts is the exclusive owner of the mining claims Fayro #14 thru Fayro #21 and Fayro #98 and Fayro #17A. AMC 185940 thru AMC 185947 and AMC 338325, AMC 339088 for a total of 10 claims. Larry lives at 3391 Hardy Ln. Pahrump, NV 89048 The address on the waver was not changed. We will change the address if that is required.

Please contact me as soon as possible if there is any additional problem. My phone number is 702-876-3907 or 702-280-0000.

We certify to the best of our ability that the above information is true.

Thank you very much.

Paul L. Roberts

*Larry W Roberts*

Larry W. Roberts  
3391 Hardy Ln  
Pahrump, Nv 89048

Paul L. Roberts.  
700 Amarillo Ave.  
Pahrump, Nv. 89048

RECEIVED  
BLM AZ STATE OFFICE  
2009 NOV - 2 P 1:10  
PHOENIX, ARIZONA

State of Nevada  
County of Nye

This instrument was acknowledged before me on 31 Oct 09 by Larry W Roberts


*Machelle Lowery*  
(Notary Public)

Faye M. Roberts .  
700 Amarillo Ave.  
Pahrump, NV 89048



Larry W. Robert S  
3391 Hardy Ln.  
Pahrump NV 89047

CERTIFIED MAIL™



7007 1490 0002 9661 3340



1000

85004

U.S. POSTAGE  
PAID  
PAHRUMP, NV  
89041  
OCT 31, 09  
AMOUNT

\$5.54  
00051884-05

RETURN RECEIPT  
REQUESTED

ATT:  
ROD EBERT

U. S. Dept. of the Interior

B.L.M.

ONE NORTH CENTRAL AVE. # 800

PHOENIX, AZ 85004-4427

PLACE STICKER AT TOP OF ENVELOPE TO THE RIGHT  
OF THE RETURN ADDRESS. FOLD AT DOTTED LINE

10-27-09

Rod:

RECEIVED  
BLM AZ STATE OFFICE

AMC 2154 AMC 185940  
AMC 8580 AMC 338324  
AMC 92863 AMC 339088  
AMC 97284 AMC 344095

Thanks

2009 OCT 29 P 1:52  
PHOENIX, ARIZONA

much for your

help, Larry's letter will soon follow.

Things are going great at the mine. Lots of capital to get anything going though. and to think it only took 40 years.

You have a great one.

Paul



11-26-2009

Reference # 3800 (AZ-933) RE...

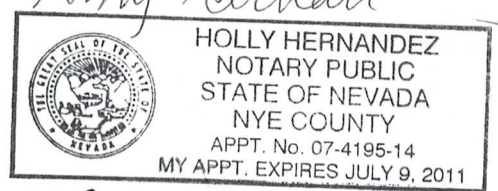
RECEIVED  
BLM AZ STATE OFFICE

2009 OCT 29 1:52

PHOENIX ARIZONA

I am the co-owner of 9 mining claims with husband Paul S. Roberts. We have held the mineral rights for over 40 years. Our son Larry W. Roberts (Age 31) owns 10 mining claims. Paul & I have no control over his mining claims. We do help with filing & such. My address is 700 Amarillo ave. Pahrump, NV. 89048

Holly Hernandez



OCTOBER 27, 2009

Faye Roberts  
700 Amarillo ave  
Pahrump NV. 89048  
702-280-0000

To Whom It May Concern: Ref 3800(AZ-933)

10-24-2009

Faye M. Roberts and Paul L. Roberts are husband and wife living at 700 Amarillo Ave. Larry W Roberts is the son of Faye and Paul Roberts . He is not a dependent as described in section 152 title 26. He is a free agent who is 51 years of age. We have no control of Larry W. Roberts as described in 43 CFR 3850.5 and we have no related (usc 26152) ability to control or exercise significant influence or have any joint control over his claim actions. Larry W. Roberts is the exclusive owner of the mining claims Fayro #14 thru Fayro #21 and Fayro #98 and Fayro #17A. AMC 185940 thru AMC 185947 and AMC 338325, AMC 339088 for a total of 10 claims. Larry lives at 3391 Hardy Ln. Pahrump, NV 89048 The address on the waver was not changed. We will change the address if that is required.

Please contact me as soon as possible if there is any additional problem. My phone number is 702-876-3907 or 702-280-0000.

We certify to the best of our ability that the above information is true.

Thank you very much.

Paul L. Roberts

Larry W. Roberts  
3391 Hardy Ln  
Pahrump, Nv 89048

*Paul L. Roberts*  
Paul L. Roberts:  
700 Amarillo Ave.  
Pahrump, Nv. 89048  
*Faye M. Roberts*  
Faye M. Roberts.  
700 Amarillo Ave.  
Pahrump, NV 89048

RECEIVED  
PLM AZ STATE OFFICE  
2009 OCT 29 PM 1:52  
PHOENIX, ARIZONA


*Holly Hernandez*  
HOLLY HERNANDEZ  
NOTARY PUBLIC  
STATE OF NEVADA  
NYE COUNTY  
APPT. No. 07-4195-14  
MY APPT. EXPIRES JULY 9, 2011

*OCTOBER 27, 2009*



Ms. Faye Roberts  
700 Amarillo Ave  
Pahrump, NV 89048

**CERTIFIED MAIL™**



RECEIVED  
BLM AZ STATE OFFICE  
7007 1490 0002 9661 3326



U.S. POSTAGE  
PAID  
PAHRUMP, NV  
89041  
OCT 27, '09  
AMOUNT

1000

85004

**\$5.54**  
00049753-10

2009 OCT 29 P 1:53

PHOENIX, ARIZONA

**RETURN RECEIPT  
REQUESTED**

*att: Rod Ebert*

*U.S. Dept of the Interior  
BLM.*

*one north central ave. # 800*

*Phoenix, Az. 85004 - 4427*

6500484427 0041



PLACE STICKER AT TOP OF ENVELOPE TO THE RIGHT  
OF THE RETURN ADDRESS, FOLD AT DOTTED LINE



**Authorized Date**05/28/2008

**Instructions to Accounts** AZ BLM REFUND \$100 TO FAYE ROBERTS FOR OVERPAYMENT OF FEES ON AMC185940 ET AL. RECEIPT 1648974. RE

**Login ID**4105

**Entry Date**05/28/2008

**Total Amount**\$100.00

AMC 2154  
AMC 8580  
AMC 92863  
AMC 338324  
AMC 344095

**United States Department of the Interior**  
**Bureau of Land Management**  
 BUSINESS & SUPPORT SVCS DIV  
 ONE N CENTRAL AVE SUITE 800  
 PHOENIX, AZ 85004 -4427  
 Phone: (602) 417-9200

Receipt  
 No: 1648974  
 AMC 2154  
 AMC 8580  
 AMC 92863  
 AMC 338324  
 AMC 344095

<b>Transaction #:</b> 1703055	
<b>Date of Transaction:</b> 02/06/2008	
<b>CUSTOMER:</b>	FAYE ROBERTS 700 W AMARILLO AVE PAHRUMP, NV 89048

LINE #	QTY	DESCRIPTION	REMARKS	UNIT PRICE	TOTAL
1	1.00	LOCATABLE MINERALS / MINING CLAIMS- NOT NEW-UNADJUD, ONE AUTH NO. ONLY / MINING CLAIM MONEY RECEIVED (455) <b>CASES: AMC185940/\$110.00</b>	POL 2008 ?/11	- n/a -	110.00
2	1.00	OVERPAYMENT / OVERPAYMENT OF FEES / OVERPAYMENT OF \$1.00 OR MORE (455)		100.00	100.00
3	1.00	LOCATABLE MINERALS / MINING CLAIMS- NOT NEW-UNADJUD, ONE AUTH NO. ONLY / MINING CLAIM MONEY RECEIVED (455) <b>CASES: AMC185940/\$100.00</b>	POL 2008/10	- n/a -	100.00
<b>TOTAL:</b>					<b>\$310.00</b>

PAYMENT INFORMATION			
1	AMOUNT:	\$210.00	POSTMARKED: 1/28/08 0:00
	TYPE:	CHECK	RECEIVED: 01/31/2008
	CHECK NO:	6442	
	NAME:	ROBERTS, PAUL 700 W AMARILLO AVE PAHRUMP NV 89048	
2	AMOUNT:	\$100.00	POSTMARKED: 2/27/08 0:00
	TYPE:	CHECK	RECEIVED: 03/03/2008
	CHECK NO:	6467	
	NAME:	ROBERTS, FAYE 700 W AMARILLO AVE PAHRUMP NV 89048	

REMARKS
<p><i>Refund authorized for \$100 because of overpayment of fees</i></p> <p align="right"><i>RE 5/28/08</i></p>

United States Department of the Interior  
BUREAU OF LAND MANAGEMENT  
ARIZONA STATE OFFICE  
Phoenix, Arizona 85004-0003

In Reply Refer To:


AMC 2154  
AMC 8580  
AMC 92863  
AMC 97284  
AMC 185940  
AMC 338324  
AMC 339088  
AMC 344095  
AMC 349366

MEMORANDUM

To: Case File  
From: Mary Hyde  
Subject: Documentation of Telephone Conversation  
Name of Person Contacted: Paul Roberts  
Telephone Number of Person Contacted: (702) 876-3907  
Date of Contact: 1/7/99

Waiver filed January 4, 1999, did not have original signatures. Copies sent to Mr. Roberts - he will obtain signatures and return waivers to this office.

Mary





**NOTICE!!**

**These documents have been scanned!**

**Do not place un-scanned documents beneath this notice!**

**Do not remove this notice from this file!**

GPO Jacket No. 560-102  
Print Order 61540  
Rise Business Services, LLC  
Job=AZ15 7/15/2019



Box Number= AZ15158



Claim Begin-End: AMC344095-AMC344095

**6 Location Notices-Amendments and Supporting Documents**



AZ15158-4

AMC343903-AMC344575

MINING CLAIM STATUS REPORT

6/18/97 DM  
5-20-97 JB

Lead Serial No. A MC 344095 THROUGH A MC \_\_\_\_\_

No. of Lode Claims \_\_\_\_\_

STATUS CHECKED BY JB  
Enter Action Code 669

No. of Placer Claims \_\_\_\_\_

No. of Association Placer 1  
(Not Enough Locators Send Form Ltr.)

MTP CHECKED JB  
(Reduced Size Copy Enclosed)

No. of Mill Sites \_\_\_\_\_

ORCA GEO CHECKED JB  
(Copy Enclosed)

No. of Tunnel Sites \_\_\_\_\_

Timely Filed (YES) NO

WILDERNESS (WA) AREA CHECKED JB

Service Charge Correct (YES) NO  
(This is Curable)

WHICH WA N/A

Location Fee Correct (YES) NO

Maintenance Fee Correct (YES) NO

Amount Paid \$ 135.00

Shortage \$ 0 Overage \$ 0

Over-the-Counter \_\_\_\_\_ Mail ✓

Township(s) T. 29N

Range(s) R. 17W

Section(s) S. 18

GENERAL JURISDICTION OF: BLM ✓ (or) WHICH NATIONAL FOREST \_\_\_\_\_

Enter Code 880 On Split Estate Land (Show Type of Patent - SX, PX, SRHE etc)  
N/A

Enter Code 267 For Stockraising Homestead When Proper Notice Has Been Filed  
N/A

STATUS.

CLAIMS PARTIALLY VOID: Private Minerals \_\_\_\_\_ Withdrawn \_\_\_\_\_ Other \_\_\_\_\_  
N/A

CLAIMS VOID: Private Minerals \_\_\_\_\_ Withdrawn \_\_\_\_\_ Other \_\_\_\_\_  
N/A

ADD: DATE RECEIVED, ACTION CODE 482, IN REMARKS: ~~1995, 1996,~~ 1997, 1998

SPECIAL INSTRUCTIONS FOR DATA INPUT: \_\_\_\_\_

COMMENTS \_\_\_\_\_



# Notice of Mining Location

## PLACER CLAIM

ARIZONA  
STATE OFFICE  
PHOENIX, ARIZONA

JAN 6 9 44 AM '97

RECEIVED  
BUREAU OF  
LAND MANAGEMENT

To All Whom It May Concern:

This Placer Mining Claim, the name of which is the FAYRO #

Placer Mining Claim, situate on lands belonging to the United States of America, and being a form of valuable mineral deposit other than in veins or lodes of quartz or other rock in place, was entered upon and located for the purposes of exploration and purchase by PAUL L. Roberts + FAYE M. Roberts  
U.S. CITIZENS

Locator must insert either "a citizen of the United States," or "who has declared his intention to become a citizen of the United States" the undersigned, on the 1<sup>st</sup> day of JAN., 1997.  
WE claim 40 acres thereof, and have marked the same on the ground as follows: beginning at 3300' south of the NW corner of section 18 T29N R17W  
If the land be surveyed land, make the starting point a corner of a rectilinear subdivision of each survey  
(a. U.S. GOV. MARKER.)

at a 4 x 4 (post, stone or other monument) where this notice is posted; thence 660' south feet to a 4 x 4 post, thence east 2640 feet to a 4 x 4 post, thence north 660 feet to a 4 x 4 post, thence west 2640 feet to the place of beginning, containing 40 acres, all in lost Basin

Mining District, in the County of Mohave in the State of Arizona, about 51 miles in a north direction from Kingman Arizona

All done under the provisions of Chapter Six, of Title XXXII of the Revised Statutes of the United States, and of Sec. 65-107, A. C. A. 1939.

Dated and posted on the ground this 1<sup>st</sup> day of JANUARY, 1997

PAUL L. Roberts  
2821 WYANDOTTE  
LAS VEGAS NV.  
89102

Paul L. Roberts

NOTE—If the location is upon surveyed lands, the claim must conform to such survey by rectilinear subdivisions.

A MC 344095



STATE OF ARIZONA

County of..... } ss.

I,....., County Recorder in and for the County and State aforesaid, do hereby certify that the within instrument was filed for record at.....o'clock .....M. on this.....day of....., 19....., and duly recorded in Book No.....of.....Records of.....County, Arizona, at pages.....

WITNESS my hand and official seal the day and year first above written.

County Recorder

To Gregg

Notice of Operation  
PLACER CLAIM

Dated....., 19.....

Filed and recorded at request of.....

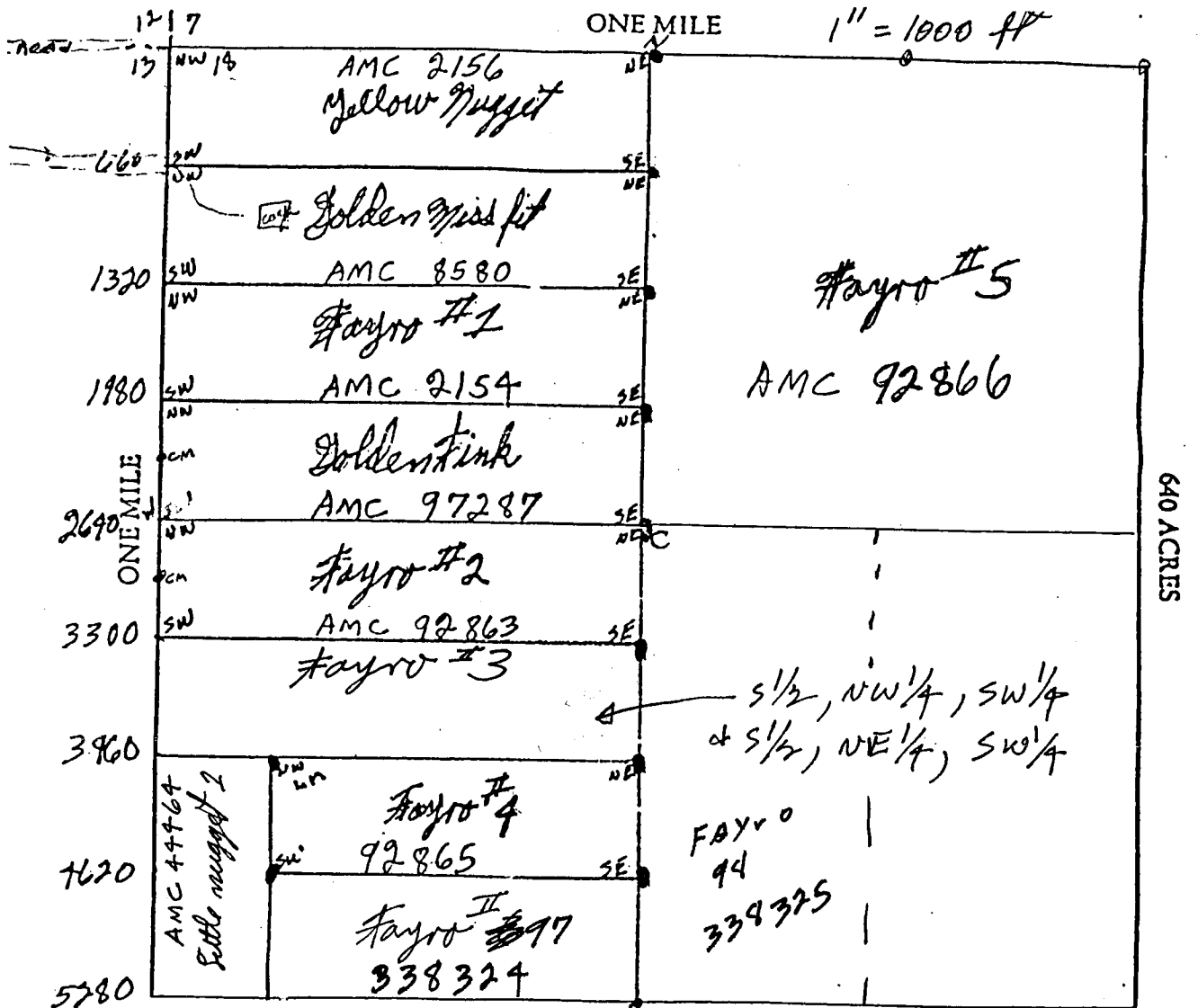
at....., A. D. 19..... M.

Book.....

Pages.....

By..... County Recorder

..... Deputy Recorder



Section 18 Range 17W Township 29 N G+S

Date 1-1-97

*P. L. Roberts*  
G+S R B + M  
*P. L. Roberts*





UNITED STATES  
DEPARTMENT OF THE INTERIOR  
BUREAU OF LAND MANAGEMENT

(Return Address)

State \_\_\_\_\_ Office \_\_\_\_\_

AN EQUAL OPPORTUNITY EMPLOYER

OFFICIAL BUSINESS  
PENALTY FOR PRIVATE USE, \$300

**BUREAU OF LAND MANAGEMENT  
DENVER FEDERAL CENTER  
BUILDING 50, SC-610  
P.O. BOX 25047  
DENVER, COLORADO 80225-0047**

**FINANCIAL DOCUMENTS  
ONLY**

- SC-613C = PRODUCTION SCHEDULING SECTION**
- SC-615 = GENERAL ACCOUNTING BRANCH**
- SC-616 = ADMINISTRATIVE AND CUSTOMER PAYMENTS BRANCH**



**SC-613C PRODUCTION SCHEDULING SECTION**

Deposit Tickets (SF-215) Including Supporting Documents,  
e.g., Form 1370-35, 1370-40, etc.

Progress Reports (Form 1681-6)

Payroll Change Forms (FB-315)

Automated Payroll Correction Letters (FB305PP1)

Automated Refunds (Form 1374-1)

Adjustments to Lease (Form 1370-11 & Form 1371-18)

Refund Data Sheet (Form 1374-1) Including  
DFS (Form 1310-5) or CDS (Form 1370-35)

**SC-615 GENERAL ACCOUNTING BRANCH**

Collection Transmittals (Form 1370-8 only) - Enclosed

Debit Vouchers (SF-5515)

Fund Transfers Between Agencies (SF-1081 Collection Refunds)

OPAC

Fuel & Oil Issue Record (Form 1520-28)

Motor Vehicle Petroleum Issue Record -  
Reimbursable (GSA Form 1374-A)

Emergency Firefighter Payrolls

Stores Control Register (Form 1520-6)

Receiving Report for Stores (DI-102)

Report of Survey for Stores (DI-103)

Transfer of Property for Stores (DI-104)

Inventory of Property for Stores (DI-106)

Reimbursable Work Project Authorization (Form 1681-3)

Final Salary Clearance (Form 1340-2) - Enclosed

Balanced Standard Voucher (Temporary Form 1310-21)

Project Number Assignment Form (Temporary Form 1310-12)

**SC-616 ADMINISTRATIVE AND CUSTOMER PAYMENTS BRANCH**

Travel Advance Requests (SF-1038) - Enclosed

Travel Vouchers (SF-1012) - Enclosed

Travel Authorizations (DI-1020) - Enclosed

Reimbursement Vouchers (SF-1129 Imprest) - Enclosed

Final Salary Clearance (Form 1340-2) - Enclosed

All Payment Invoices:

Document Face Sheets for Obligations & Payments (1310-5)

Purchase Orders (Pink & Blue) (OF-347)

Purchase Orders (SF-44)

Advertising Orders (SF-1143)

District Contract Obligations

District Certificates for Contract Payments (1510-10)

Receiving Reports (OF-347)

T.R. Buff copies (SF-1169) including

Documents Face Sheet (1310-5)

GSA FEDSTRIP Obligation Copies (SF-3146)

GSA Self Service Obligations (GSA-831)

Tort Claims (SF-1145)

Seed Test Results

Equipment Order Use Summary & Invoice (1510-18)

Fund Transfers Between Agencies (SF-1081 - Payments)



\*\*\* U.S. DEPARTMENT OF THE INTERIOR \*\*\* BUREAU OF LAND MANAGEMENT \*\*\* ORCA  
 \*\*\* GEOGRAPHIC CROSS REFERENCE \*\*\* 01/13/97 \*\*\*

GEOGRAPHIC STATE: ARIZONA                      MERIDIAN: 14      TOWNSHIP: 29-0N      RANGE:  
 17-0W

SEC ES	SUBDIVISION PROPRIETOR/INTEREST/RELATIONSHIP	MTR X-REFERENCE	NUMBER/TYPER/DISPOSITION/ACR
2	SENE,E2SE CITIZENS UTIL RURAL	14 27-0N 17-0W 100.00000% HOLDER	CASE: AZA 006447
2	LOT 1	14 27-0N 18-0W	TYPE: 286203 ROW-TEL & TELE
14	E2E2E2	14 28-0N 17-0W	DISP: AUTHORIZED 11/29/96
26	E2E2E2	14 30-0N 17-0W	ACRS: 00012.670
2	E2E2 CITIZENS UTIL CO	14 27-0N 17-0W 100.00000% HOLDER/BILLEE	CASE: AZA 006742
14	E2E2	14 27-0N 18-0W	TYPE: 285001 ROW-PWR FACILI
26	E2E2	14 28-0N 17-0W 14 30-0N 17-0W	DISP: CLOSED 11/21/96 ACRS: 00012.620
10	S2SESESE MOHAVE CNTY BD SUPV	14 16-0N 13-0W 100.00000% LESSEE	CASE: AZA 008177
		14 17-0N 18-0W	TYPE: 240006 R&PP CLASS
		14 18-0N 21-0W	DISP: CLOSED 04/23/96
		14 19-0N 19-0W	ACRS: 00060.000
		14 19-0N 20-0W	
		14 20-0N 17-0W	
		14 21-0N 17-0W	
		14 21-0N 19-0W	
		14 23-0N 13-0W	
		14 23-0N 18-0W	
		14 24-0N 14-0W	
10	S2SESESE MOHAVE CNTY BD SUPV	14 16-0N 13-0W 100.00000% LESSEE	CASE: AZA 00817701
		14 17-0N 18-0W	TYPE: 291200 R AND PP LEASE
		14 18-0N 21-0W	DISP: CLOSED 07/28/95
		14 19-0N 19-0W	ACRS: 00060.000
		14 19-0N 20-0W	
		14 20-0N 17-0W	
		14 21-0N 17-0W	
		14 21-0N 19-0W	

14 23-ON 13-OW  
14 23-ON 18-OW  
14 24-ON 14-OW

22	ALL			CASE: AZA	010370
		NARECO CORP	100.00000% LESSEE		
24	ALL			TYPE: 311111	O&G LSE NONCOM
P	PUB				
26	ALL			DISP: CLOSED	03/01/85
34	ALL			ACRS: 02560.000	
2	S2N2,S2			CASE: AZA	010371
		NARECO CORP	100.00000% LESSEE		
2	LOT 1-4			TYPE: 311111	O&G LSE NONCOM
P	PUB				
10	ALL			DISP: CLOSED	03/01/85
12	ALL			ACRS: 02559.600	
14	ALL				

---

CASE TYPE: ALL DISPO: ALL

14 29-ON 17-OW



\*\*\* U.S. DEPARTMENT OF THE INTERIOR \*\*\* BUREAU OF LAND MANAGEMENT \*\*\* ORCA  
 \*\*\* GEOGRAPHIC CROSS REFERENCE \*\*\* 01/13/97 \*\*\*

-----  
 GEOGRAPHIC STATE: ARIZONA MERIDIAN: 14 TOWNSHIP: 29-0N RANGE:  
 17-0W  
 -----

SEC ES	SUBDIVISION PROPRIETOR/INTEREST/RELATIONSHIP	MTR X-REFERENCE	NUMBER/TYPER/DISPOSITION/ACR
5	S2N2,S2 RESOURCES INTL CORP	100.00000% LESSEE	CASE: AZA 010896
5	LOT 1-4		TYPE: 358201 NATL PARK SERV
ICE A			DISP: CLOSED 03/17/86 ACRS: 00643.000
8	ALL RESOURCES INTL CORP	100.00000% LESSEE	CASE: AZA 010897
ICE A			TYPE: 358201 NATL PARK SERV DISP: CLOSED 03/17/86 ACRS: 00640.000
20	NE,SW BASIC EARTH SCIENCE	100.00000% LESSEE	CASE: AZA 013819
28	NE,SE		TYPE: 311111 O&G LSE NONCOM
P PUB			DISP: CLOSED 03/03/86 ACRS: 01279.310
30	E2SW,NE		
30	LOT 3,4		
32	NE,SW		
20	NW,SE CHEROKEE PROPERTIES	100.00000% LESSEE	CASE: AZA 013819A
28	NW,SE		TYPE: 311111 O&G LSE NONCOM
P PUB			DISP: CLOSED 09/12/91 ACRS: 01279.530
30	E2NW,SE		
30	LOT 1,2		
32	NW,SE		
4	S2NE,SW BASIC EARTH SCIENCE	100.00000% LESSEE	CASE: AZA 013820
4	LOT 1,2		TYPE: 311111 O&G LSE NONCOM
P PUB			DISP: CLOSED 01/01/86 ACRS: 01359.350
9	W2SW		
17	NE,SW		
18	E2SW,NE		

18 LOT 3,4  
19 NE  
29 NE

4 S2NW,SE  
CHEROKEE PROPERTIES 100.00000% LESSEE

CASE: AZA 013820A

4 LOT 3,4

TYPE: 311111 O&G LSE NONCOM

P PUB

9 N2NW,SWNW

DISP: CLOSED 12/01/86

17 NW,SE

ACRS: 01199.730

18 E2NW,SE

18 LOT 1,2

29 N2SE,SWSE

2 W2W2W2 14 30-0N 17-0W  
MOHAVE CNTY BD SUPV 100.00000% HOLDER

CASE: AZA 017637

10 E2E2E2

TYPE: 281001 ROW-ROADS

14 W2W2W2

DISP: AUTHORIZED 05/11/82

22 E2E2E2

ACRS: 00048.790

26 W2W2W2

34 NENENE

---

CASE TYPE: ALL DISPO: ALL

14 29-0N 17-0W

\*\*\* U.S. DEPARTMENT OF THE INTERIOR \*\*\* BUREAU OF LAND MANAGEMENT \*\*\* ORCA  
 \*\*\* GEOGRAPHIC CROSS REFERENCE \*\*\* 01/13/97 \*\*\*

GEOGRAPHIC STATE: ARIZONA MERIDIAN: 14 TOWNSHIP: 29-0N RANGE:  
 17-0W

SEC ES	SUBDIVISION PROPRIETOR/INTEREST/RELATIONSHIP	MTR X-REFERENCE	NUMBER/TYPER/DISPOSITION/ACR
2	SWNW,W2SW MOHAVE CNTY BD SUPV	14 30-0N 17-0W 100.00000% PERMITTEE	CASE: AZA 017637B
2	LOT 4		TYPE: 282201 ROW-ROADS UNDE
R RS			
10	E2E2E2		DISP: AUTHORIZED 05/11/82
14	W2W2W2		ACRS: 00048.790
22	E2E2E2		
26	W2W2W2		
34	NENENE		
2	E2E2 CITIZENS UTIL CO	14 25-0N 19-0W 100.00000% HOLDER/BILLEE	CASE: AZA 018556
14	E2E2	14 26-0N 18-0W	TYPE: 285003 ROW-POWER TRAN
S,FLP			
26	E2E2	14 27-0N 17-0W	DISP: AUTHORIZED 11/20/96
		14 27-0N 18-0W	ACRS: 00018.930
		14 28-0N 17-0W	
		14 30-0N 17-0W	
34	NENW CITIZENS UTIL RURAL	100.00000% APPLICANT	CASE: AZA 019078
FLPMA			TYPE: 286001 ROW-COMM SITE-
			DISP: CLOSED 02/19/86
			ACRS: 00000.200
*35	S2 BLM ARIZONA SO	14 28-0N 16-0W 100.00000% ADMIN MGT ENT	CASE: AZA 020637PT
, FLP		14 29-0N 16-0W	TYPE: 220100 EX-BLM SEC 206
			DISP: AUTHORIZED 01/16/87
			ACRS: 02238.320
002	ALL BLM KINGMAN FO	14 25-0N 19-0W 100.00000% ADMIN MGT ENT	CASE: AZA 021194FD
010	ALL	14 25-0N 20-0W	TYPE: 220100 EX-BLM SEC 206
, FLP			



012 ALL 14 26-ON 18-OW DISP: CLOSED 05/14/87  
014 ALL 14 26-ON 19-OW ACRS: 17464.790  
14 27-ON 19-OW  
14 27-ON 20-OW  
14 27-ON 21-OW  
14 30-ON 17-OW

5 ALL BERRIDGE WILLIAM C 100.00000% APPLICANT CASE: AZA 021359  
ICE A TYPE: 358201 NATL PARK SERV  
DISP: CLOSED 11/24/89  
ACRS: 00640.000

8 ALL BERRIDGE WILLIAM C 100.00000% APPLICANT CASE: AZA 021360  
ICE A TYPE: 358201 NATL PARK SERV  
DISP: CLOSED 11/24/89  
ACRS: 00640.000

5 ALL STAR EXP AND MIN INC 100.00000% APPLICANT CASE: AZA 021366  
8 ALL TYPE: 358201 NATL PARK SERV  
ICE A DISP: CLOSED 02/06/91  
ACRS: 01280.000

\* = REJECTED/SEGREGATED/ASSIGNED-OUT

-----  
CASE TYPE: ALL DISPO: ALL  
14 29-ON 17-OW

\*\*\* U.S. DEPARTMENT OF THE INTERIOR \*\*\* BUREAU OF LAND MANAGEMENT \*\*\* ORCA  
 \*\*\* GEOGRAPHIC CROSS REFERENCE \*\*\* 01/13/97 \*\*\*

-----  
 GEOGRAPHIC STATE: ARIZONA MERIDIAN: 14 TOWNSHIP: 29-0N RANGE:  
 17-0W  
 -----

-----  
 SEC SUBDIVISION MTR X-REFERENCE NUMBER/TYPE/DISPOSITION/ACR  
 ES PROPRIETOR/INTEREST/RELATIONSHIP  
 -----

34	N2NE,NENW MOHAVE CNTY BD SUPV	100.00000% HOLDER			CASE: AZA 021635
	FLPMA				TYPE: 286001 ROW-COMM SITE-
					DISP: AUTHORIZED 06/12/86
					ACRS: 00002.370
26	SWSW,NWSW,SWNW,NWNW CITIZENS UTIL RURAL	100.00000% HOLDER	14 27-0N 17-0W		CASE: AZA 022277
	G, FL		14 27-0N 18-0W		TYPE: 286203 ROW-TEL & TELE
			14 28-0N 17-0W		DISP: AUTHORIZED 01/05/87
					ACRS: 00017.910
22	SESESE CITIZENS UTIL CO	100.00000% HOLDER/BILLEE			CASE: AZA 022299
26	NWNWNW S,FLP				TYPE: 285003 ROW-POWER TRAN
					DISP: AUTHORIZED 09/15/86
					ACRS: 00000.030
36	ALL BLM ARIZONA SO	100.00000% ADMIN MGT ENT	14 1-0S 10-0E		CASE: AZA 022448PT
	06, F		14 5-0N 2-0E		TYPE: 221006 EX-STATE SEC 2
			14 11-0N 11-0W		DISP: AUTHORIZED 05/12/87
			14 11-0N 15-0W		ACRS: 42694.470
			14 12-0N 14-0W		
			14 12-0N 15-0W		
			14 12-0N 16-0W		
			14 13-0N 13-0W		
			14 13-0N 14-0W		
			14 13-0N 15-0W		
			14 13-0N 16-0W		
			14 14-0N 12-0W		
			14 15-0N 10-0W		
			14 15-0N 13-0W		

14	16-ON	10-OW
14	16-ON	13-OW
14	16-2N	12-OW
14	17-ON	12-OW
14	17-ON	13-OW
14	17-ON	14-OW
14	18-ON	13-OW
14	19-ON	19-OW
14	19-ON	20-OW
14	20-ON	20-OW
14	20-OS	21-OE
14	21-ON	17-OW
14	21-ON	20-OW
14	21-OS	18-OE
14	21-OS	21-OE
14	21-OS	22-OE
14	22-ON	19-OW
14	22-ON	20-OW
14	22-ON	21-OW
14	22-OS	21-OE

---

CASE TYPE: ALL DISPO: ALL

14 29-ON 17-OW



\*\*\* U.S. DEPARTMENT OF THE INTERIOR \*\*\* BUREAU OF LAND MANAGEMENT \*\*\* ORCA  
 \*\*\* GEOGRAPHIC CROSS REFERENCE \*\*\* 01/13/97 \*\*\*

-----  
 GEOGRAPHIC STATE: ARIZONA MERIDIAN: 14 TOWNSHIP: 29-0N RANGE:  
 17-0W  
 -----

-----  
 SEC SUBDIVISION MTR X-REFERENCE NUMBER/TYPE/DISPOSITION/ACR  
 ES PROPRIETOR/INTEREST/RELATIONSHIP  
 -----

		14	23-0N	17-0W		
		14	23-0N	20-0W		
		14	24-0N	16-0W		
		14	24-0N	17-0W		
		14	24-0N	18-0W		
		14	24-0N	21-0W		
		14	25-0N	15-0W		
		14	25-0N	16-0W		
		14	25-0N	18-0W		
		14	25-0N	19-0W		
		14	25-0N	21-0W		
		14	26-0N	18-0W		
		14	26-0N	21-0W		
		14	27-0N	17-0W		
		14	27-0N	19-0W		
		14	27-0N	21-0W		
		14	28-0N	15-0W		
		14	28-0N	16-0W		
		14	28-0N	17-0W		
		14	28-0N	18-0W		
		14	28-0N	20-0W		
		14	29-0N	15-0W		
		14	30-0N	15-0W		
		14	30-0N	16-0W		
35	S2 EXCEPT M&B	14	25-0N	21-0W	CASE: AZA	022539PT
	BLM ARIZONA SO	100.00000%	ADMIN MGT ENT			
		14	25-0N	22-0W	TYPE: 220100 EX-BLM SEC 206	
, FLP		14	26-0N	20-0W	DISP: AUTHORIZED	07/16/87
		14	26-0N	21-0W	ACRS: 27426.890	
		14	28-0N	16-0W		
		14	28-0N	17-0W		
		14	29-0N	15-0W		
		14	29-0N	16-0W		
		14	30-0N	15-0W		
		14	30-0N	16-0W		

24 SESE 14 29-ON 15-OW CASE: AZA 023304  
MOHAVE CNTY BD SUPV 100.00000% HOLDER  
26 SESE 14 29-ON 16-OW TYPE: 281001 ROW-ROADS  
DISP: AUTHORIZED 09/08/88  
ACRS: 00077.000  
  
14 ALL CASE: AZA 023424  
UNKNOWN 100.00000% PARTY-IN-INTE  
TYPE: 360312 MIN MAT UNAUTH  
USE- DISP: PENDING 07/12/88  
ACRS: 00640.000

---

CASE TYPE: ALL DISPO: ALL

14 29-ON 17-OW

\*\*\* U.S. DEPARTMENT OF THE INTERIOR \*\*\* BUREAU OF LAND MANAGEMENT \*\*\* ORCA  
 \*\*\* GEOGRAPHIC CROSS REFERENCE \*\*\* 01/13/97 \*\*\*

-----  
 GEOGRAPHIC STATE: ARIZONA MERIDIAN: 14 TOWNSHIP: 29-0N RANGE:  
 17-0W  
 -----

-----  
 SEC SUBDIVISION MTR X-REFERENCE NUMBER/TYPE/DISPOSITION/ACR  
 ES PROPRIETOR/INTEREST/RELATIONSHIP  
 -----

9	W2 KNIGHT DAN	100.00000% CLAIMANT	CASE: AZA 023481 TYPE: 380910 SURFACE MGT-PL DISP: PENDING 08/25/88 ACRS: 00001.000
AN			
014	SESW COOK JIM	100.00000% PERMITTEE	CASE: AZA 023540 TYPE: 360413 COMMUNITY PIT- DISP: AUTHORIZED 08/11/92 ACRS: 00001.000
ALL			
25	ALL EVERSOLE WILLIAM	100.00000% APPLICANT	CASE: AZA 023598PT TYPE: 220100 EX-BLM SEC 206 DISP: CLOSED 10/05/92 ACRS: 00640.000
, FLP			
26	NENENENE LAKE MEAD COMMUNITY	100.00000% HOLDER/BILLEE	CASE: AZA 023615 TYPE: 287001 ROW-WATER FACI DISP: AUTHORIZED 05/02/95 ACRS: 00002.500
LITY			
34	NENW MOHAVE COMM COLLEGE	100.00000% HOLDER/BILLEE	CASE: AZA 024023 TYPE: 286001 ROW-COMM SITE- DISP: AUTHORIZED 05/16/91 ACRS: 00000.230
FLPMA			
14	SWSE HANES GARY	100.00000% PERMITTEE	CASE: AZA 025287



ES-AL

TYPE: 361113 NEGOTIATES SAL

DISP: AUTHORIZED 05/21/91  
ACRS: 00010.000

18 NW  
FAYRO MINING 100.00000% OPERATOR

CASE: AZA 025419

TYPE: 380913 SURFACE MGT-NO

TICE

DISP: AUTHORIZED 01/30/90  
ACRS: 00004.000

10 NW  
STINSON JACK 100.00000% OPERATOR

CASE: AZA 025513

TYPE: 380913 SURFACE MGT-NO

TICE

DISP: AUTHORIZED 05/19/90  
ACRS: 00005.000

14 SWSE  
COLEMAN HENRY W 100.00000% APPLICANT

CASE: AZA 025543

TYPE: 360513 COMMON USE ARE

A-ALL

DISP: AUTHORIZED 07/31/91  
ACRS: 00001.000

---

CASE TYPE: ALL DISPO: ALL

14 29-ON 17-OW

\*\*\* U.S. DEPARTMENT OF THE INTERIOR \*\*\* BUREAU OF LAND MANAGEMENT \*\*\* ORCA  
 \*\*\* GEOGRAPHIC CROSS REFERENCE \*\*\* 01/13/97 \*\*\*

-----  
 GEOGRAPHIC STATE: ARIZONA MERIDIAN: 14 TOWNSHIP: 29-0N RANGE:  
 17-0W  
 -----

-----  
 SEC SUBDIVISION MTR X-REFERENCE NUMBER/TYPE/DISPOSITION/ACR  
 ES PROPRIETOR/INTEREST/RELATIONSHIP  
 -----

18	NW	14 29-0N 18-0W	CASE: AZA 025562
	ROBERTS PAUL L	100.00000% OPERATOR	TYPE: 380913 SURFACE MGT-NO
TICE			DISP: AUTHORIZED 01/30/91
			ACRS: 00002.000
22	NE	14 29-0N 18-0W	CASE: AZA 025935
	BAHDE CLARENCE M	100.00000% OPERATOR	TYPE: 380913 SURFACE MGT-NO
TICE			DISP: AUTHORIZED 10/02/91
			ACRS: 00005.000
004	PART	14 30-0N 17-0W	CASE: AZA 027150
	GRANGES INC	100.00000% OPERATOR	TYPE: 380913 SURFACE MGT-NO
009	NWNW		DISP: AUTHORIZED 08/08/92
TICE			ACRS: 00001.000
016	W2		
020	N2		
6	S2NE, SENW, E2SW, SE	14 30-0N 17-0W	CASE: AZA 027203
	GRANGES INC	100.00000% APPLICANT	TYPE: 358201 NATL PARK SERV
6	LOT 1-7		DISP: CLOSED 11/15/94
ICE A			ACRS: 01754.670
7	E2, E2W2		
*07	LOT 1-4		
5	S2N2, S2	14 30-0N 17-0W	CASE: AZA 027204
	GRANGES INC	100.00000% APPLICANT	TYPE: 358201 NATL PARK SERV
5	LOT 1-4		DISP: CLOSED 11/15/94
ICE A			ACRS: 01763.000
8	ALL		
14	NENENENENE		CASE: AZA 027300
	CITIZENS UTIL RURAL	100.00000% HOLDER	

G, FL			TYPE: 286203 ROW-TEL & TELE
			DISP: AUTHORIZED 01/04/93
			ACRS: 00000.020
12	S2SWSW		CASE: AZA 027354
	MATTHEWS WILLIAM	100.00000% PARTY-IN-INTE	TYPE: 292803 UNAUTHORIZED 0
CCUPA			DISP: CLOSED 05/04/95
			ACRS: 00020.000
12	SWSWSWSW		CASE: AZA 027701
	CITIZENS UTIL CO	100.00000% PARTY-IN-INTE	TYPE: 285009 UNAUTH ACT-ROW
-PWR			DISP: CLOSED 03/22/93
			ACRS: 00000.030
12	SWSWSW		CASE: AZA 027753
	CITIZENS UTIL CO	100.00000% APPLICANT	TYPE: 285003 ROW-POWER TRAN
S,FLP			DISP: CLOSED 07/14/93
			ACRS: 00000.030

\* = REJECTED/SEGREGATED/ASSIGNED-OUT

CASE TYPE: ALL DISPO: ALL

14 29-ON 17-OW



\*\*\* U.S. DEPARTMENT OF THE INTERIOR \*\*\* BUREAU OF LAND MANAGEMENT \*\*\* ORCA  
\*\*\* GEOGRAPHIC CROSS REFERENCE \*\*\* 01/13/97 \*\*\*

-----  
GEOGRAPHIC STATE: ARIZONA MERIDIAN: 14 TOWNSHIP: 29-0N RANGE:  
17-0W  
-----

-----  
SEC SUBDIVISION MTR X-REFERENCE NUMBER/TYPE/DISPOSITION/ACR  
ES PROPRIETOR/INTEREST/RELATIONSHIP  
-----

18 NW CASE: AZA 027790  
ROBERTS PAUL L 100.00000% OPERATOR  
TICE TYPE: 380913 SURFACE MGT-NO  
DISP: AUTHORIZED 05/01/93  
ACRS: 00005.000

024 ALL CASE: AZA 027791  
ROBERTS PAUL L 100.00000% OPERATOR  
036 ALL TYPE: 380913 SURFACE MGT-NO  
TICE DISP: AUTHORIZED 05/01/93  
ACRS: 00005.000

016 NWNWNW CASE: AZA 028215  
GRANGES INC 100.00000% OPERATOR  
016 SWSWSW TYPE: 380913 SURFACE MGT-NO  
TICE  
020 NENENE DISP: AUTHORIZED 10/28/93  
021 SWSWSW ACRS: 00000.600

24 SESE 14 29-0N 15-0W CASE: AZA 028734  
TRUXTON CANYON AGCY 100.00000% APPLICANT  
26 SESE 14 29-0N 16-0W TYPE: 280502 ROW-FEDERAL BI  
A DISP: PENDING 08/26/94  
ACRS: 00121.350

34 N2NE,E2NENW CASE: AZA 029229  
MOHAVE CELLULAR LTD 100.00000% HOLDER/BILLEE  
FLPMA TYPE: 286001 ROW-COMM SITE-  
DISP: AUTHORIZED 05/28/96  
ACRS: 00001.310

018 S2N2 CASE: AZA 029657  
KADERBABEK MICHAEL 100.00000% OPERATOR

TICE

TYPE: 380913 SURFACE MGT-NO

DISP: AUTHORIZED 06/14/96  
ACRS: 00003.000

010 E2

JB RECOVERY SYSTEMS 100.00000% OPERATOR

CASE: AZA 029662

TYPE: 380913 SURFACE MGT-NO

TICE

DISP: AUTHORIZED 06/04/96  
ACRS: 00004.950

---

CASE TYPE: ALL DISPO: ALL

14 29-0N 17-0W